Barry Point Fire
OR-FWF-120680
Day Shift 8/18/12
UTM 10 Nad 83
INDEX

Legend

AssignmentBreak

Legend

Branch

Division

Legend

Completed Line

Completed Dozer Line

Uncontrolled Fire Edge

N
W E
S

Miles

0 1 2 3 4 5

JAA
August 17 2012
1630 Hours

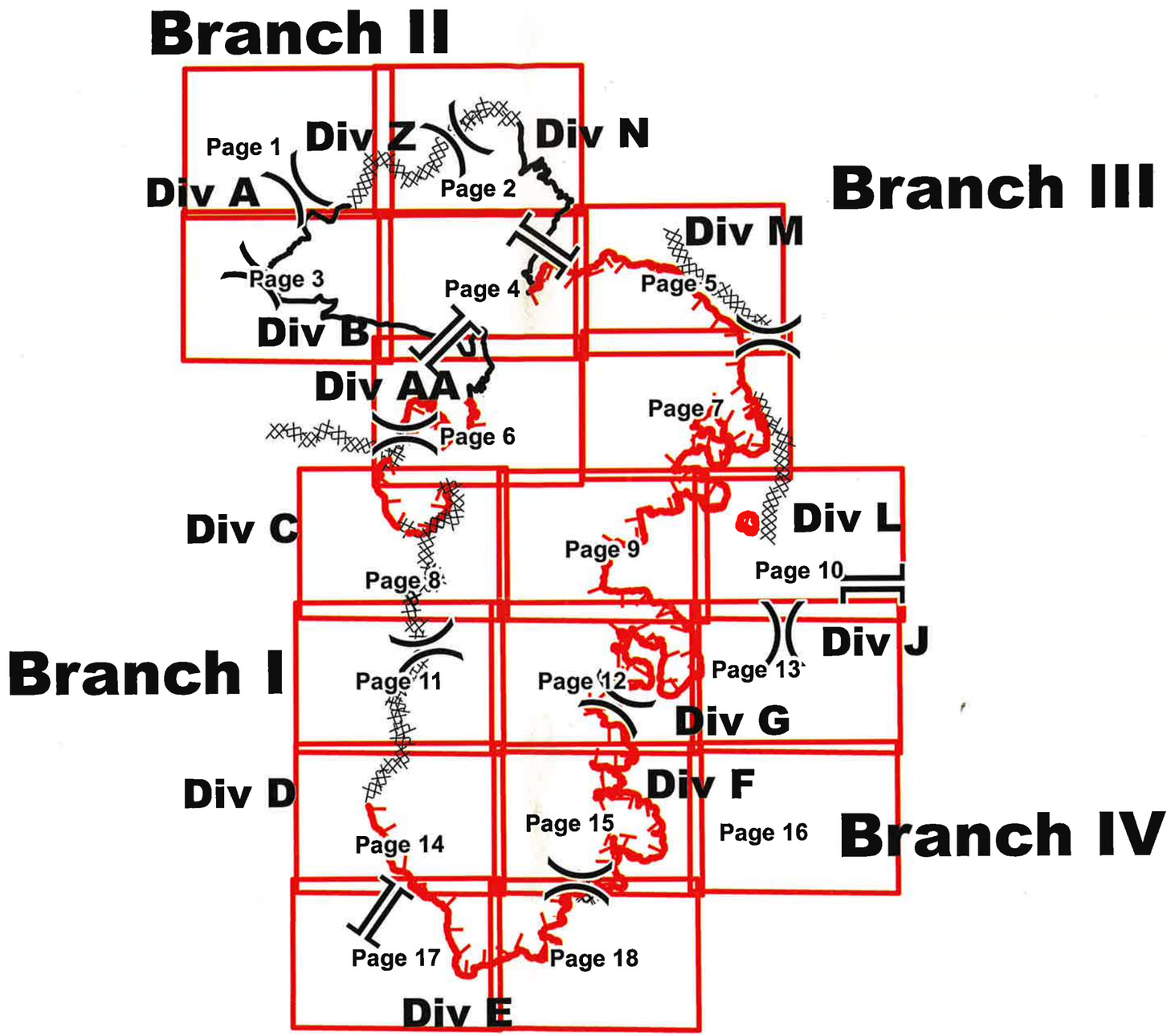

Barry Point Fire
OR-FWF-120680
8/18/2012 Day
84,160 Acres
UTM 10 Nad 83
Page 1

Legend

- Branch
- Division
- Water Source
- Staging Area
- Safety Zone
- Retardent/Mud Pit
- Repeater
- MediVac Site
- Incident Command Post
- Helispot
- Helibase
- Fire Origin
- Drop Point
- Completed Line
- Completed Dozer Line
- Uncontrolled Fire Edge
- Major_fs_rds

N
W E
S

Miles
0 0.25 0.5

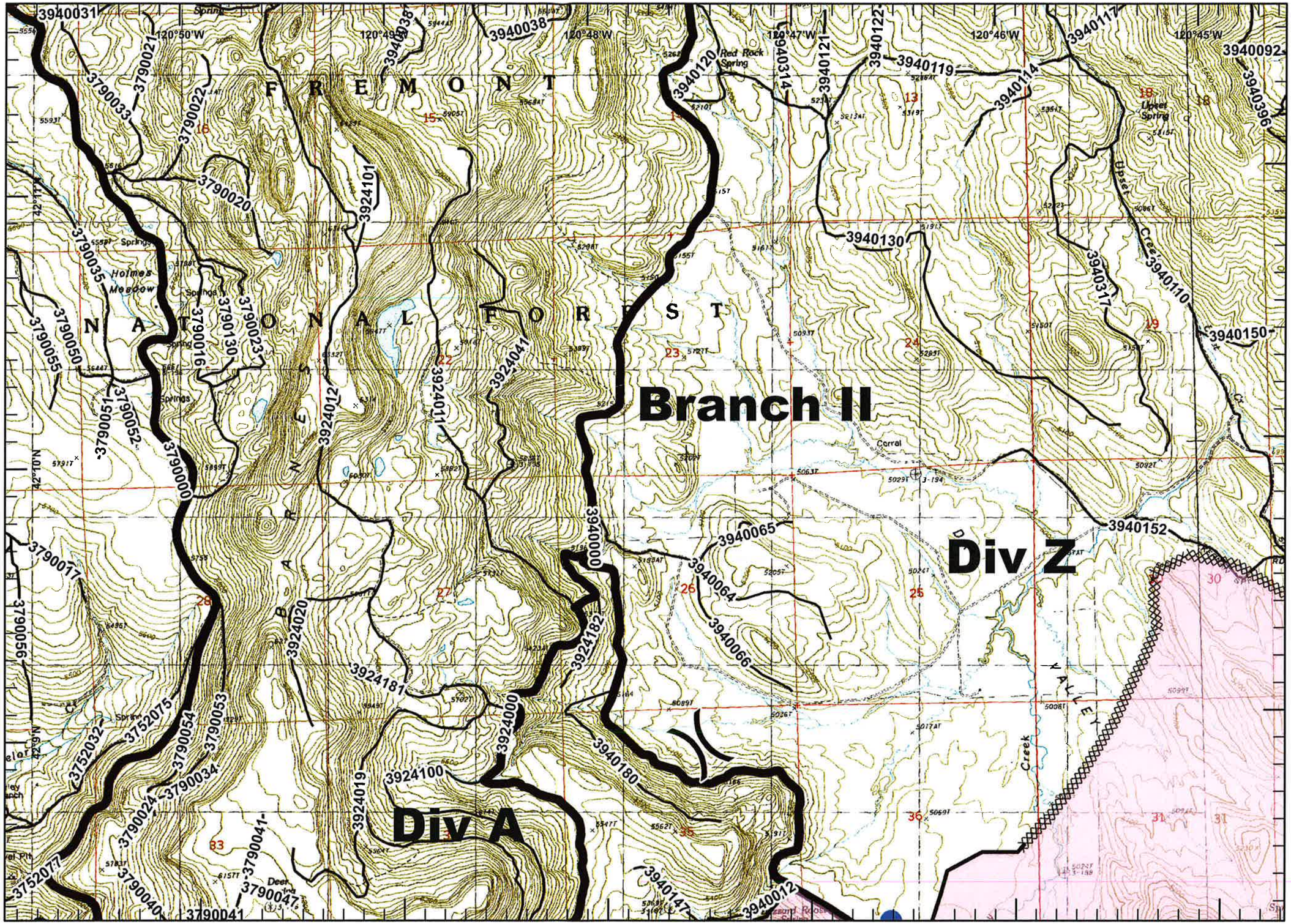

Barry Point Fire
OR-FWF-120680
8/18/2012 Day
84,160 Acres
UTM 10 Nad 83
Page 2

Legend

- Branch
- Division
- Water Source
- Staging Area
- Safety Zone
- Retardent/Mud Pit
- Repeater
- MediVac Site
- Incident Command Post
- Helispot
- Helibase
- Fire Origin
- Drop Point
- Completed Line
- Completed Dozer Line
- Uncontrolled Fire Edge
- Major_fs_rds

N W E S

Miles

0 0.25 0.5

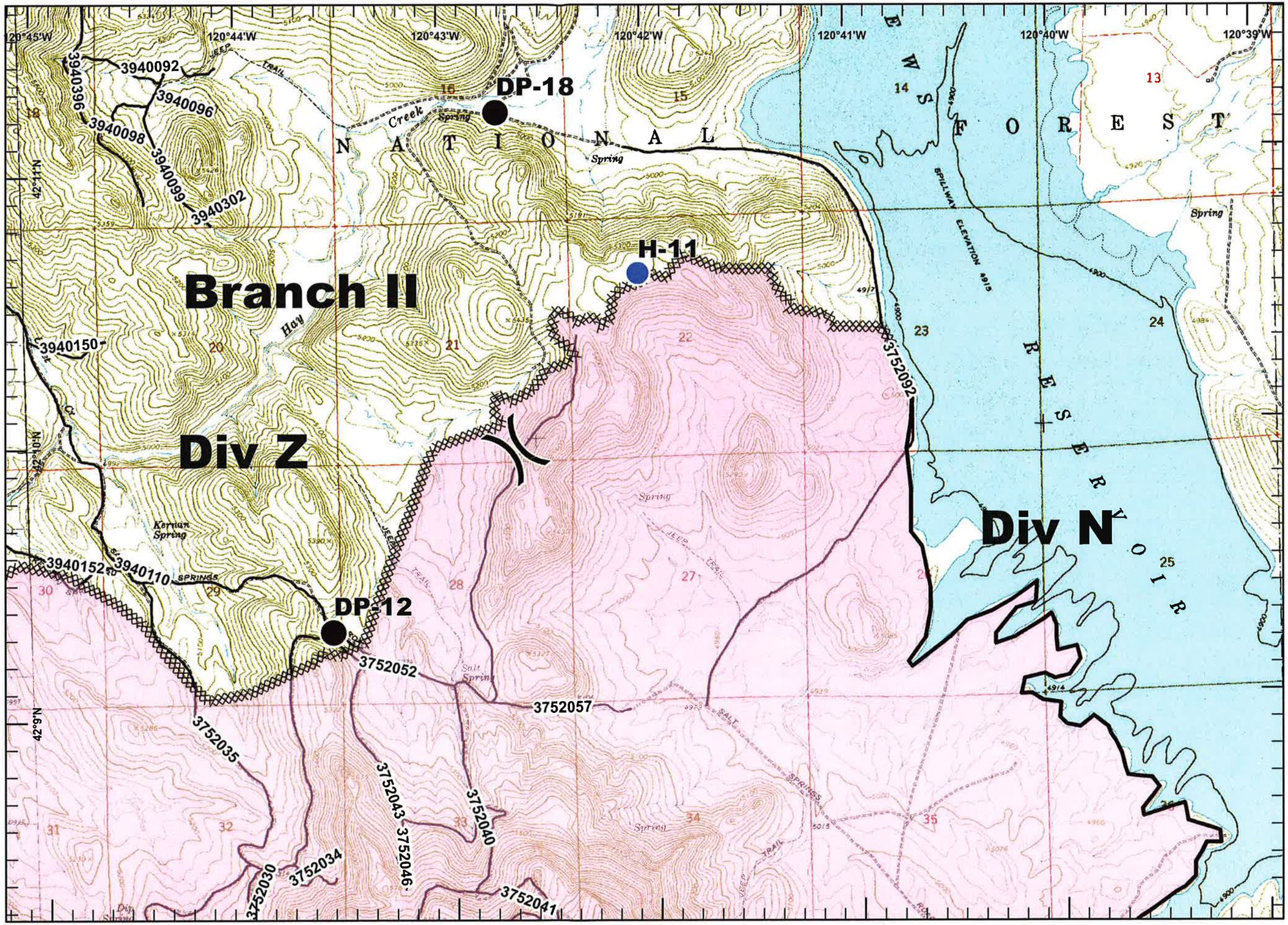

Barry Point Fire
OR-FWF-120680
8/18/2012 Day
84,160 Acres
UTM 10 Nad 83
Page 3

Legend

- Branch
- Division
- Water Source
- Staging Area
- Safety Zone
- Retardent/Mud Pit
- Repeater
- MediVac Site
- Incident Command Post
- Helispot
- Helibase
- Fire Origin
- Drop Point
- Completed Line
- Completed Dozer Line
- Uncontrolled Fire Edge
- Major_fs_rds

N W E S

Miles

0 0.25 0.5

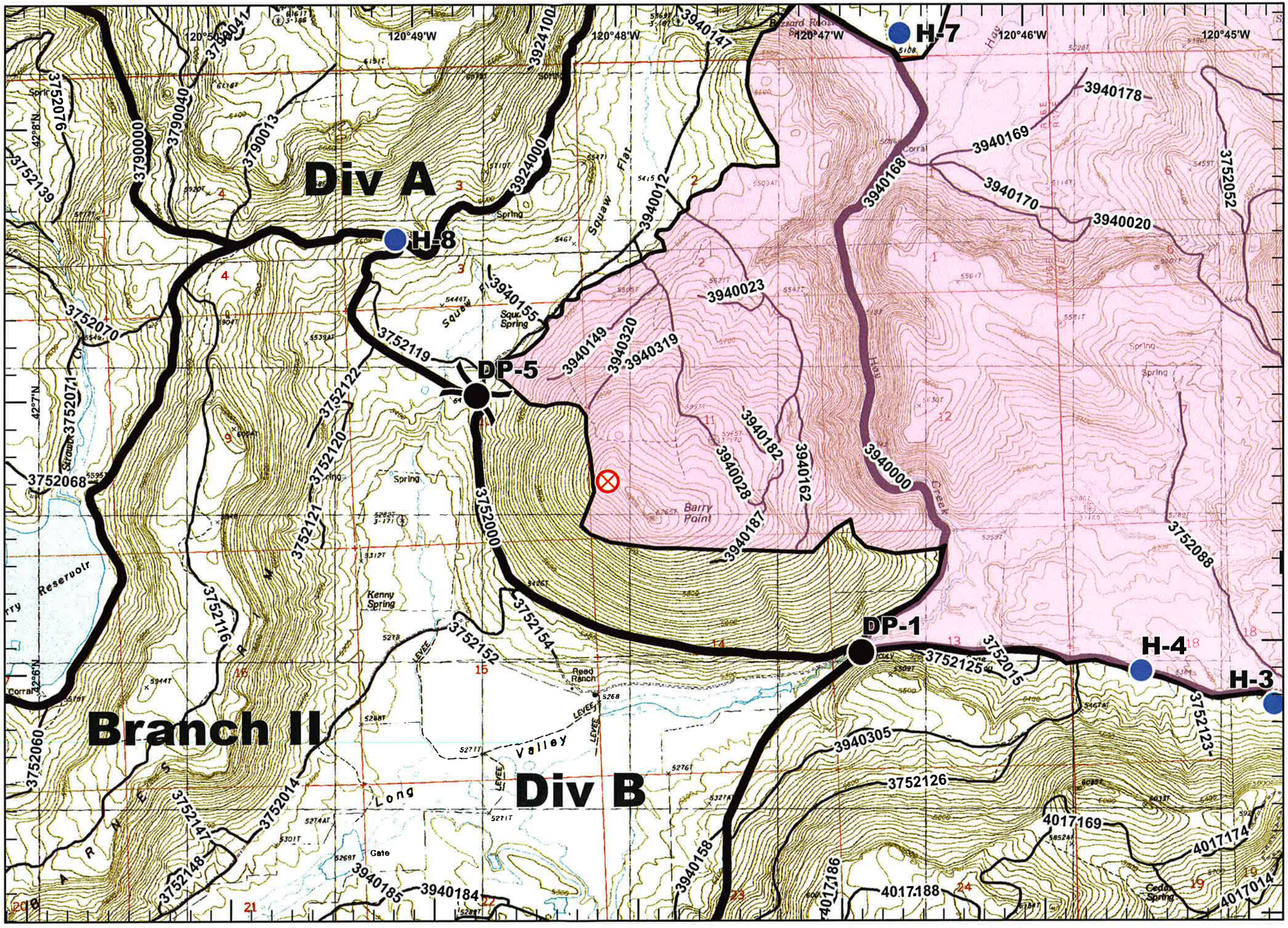

Barry Point Fire
OR-FWF-120680
8/18/2012 Day
84,160 Acres
UTM 10 Nad 83
Page 4

Legend

- Branch
- Division
- Water Source
- Staging Area
- Safety Zone
- Retardent/Mud Pit
- Repeater
- MediVac Site
- Incident Command Post
- Helispot
- Helibase
- Fire Origin
- Drop Point
- Completed Line
- Completed Dozer Line
- Uncontrolled Fire Edge
- Major_fs_rds

N W E S

Miles

0 0.25 0.5

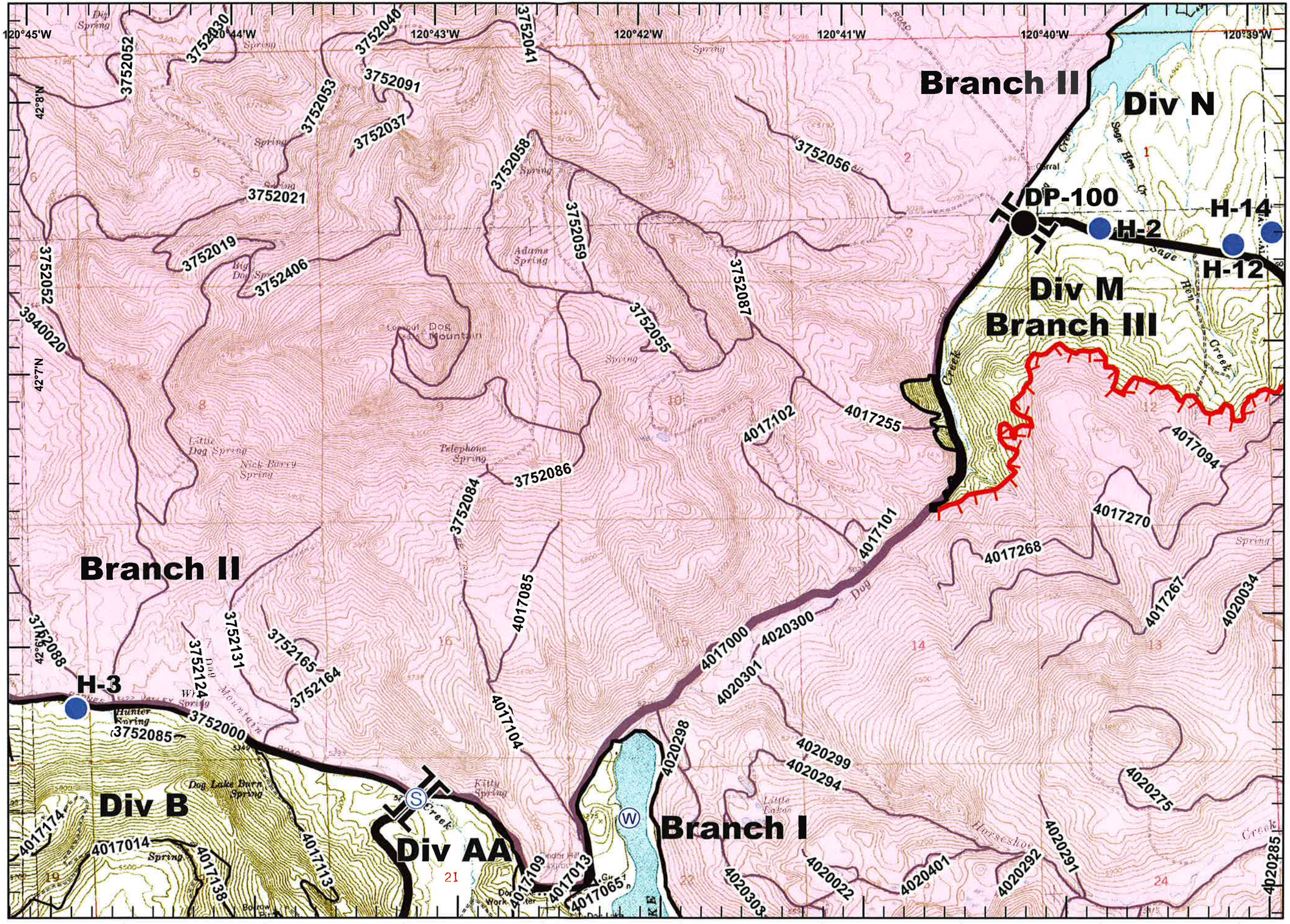

Barry Point Fire
OR-FWF-120680
8/18/2012 Day
84,160 Acres
UTM 10 Nad 83
Page 5

Legend

- Branch
- Division
- Water Source
- Staging Area
- Safety Zone
- Retardent/Mud Pit
- Repeater
- MediVac Site
- Incident Command Post
- Helispot
- Helibase
- Fire Origin
- Drop Point
- Completed Line
- Completed Dozer Line
- Uncontrolled Fire Edge
- Major_fs_rds

N W E S

Miles
0 0.25 0.5

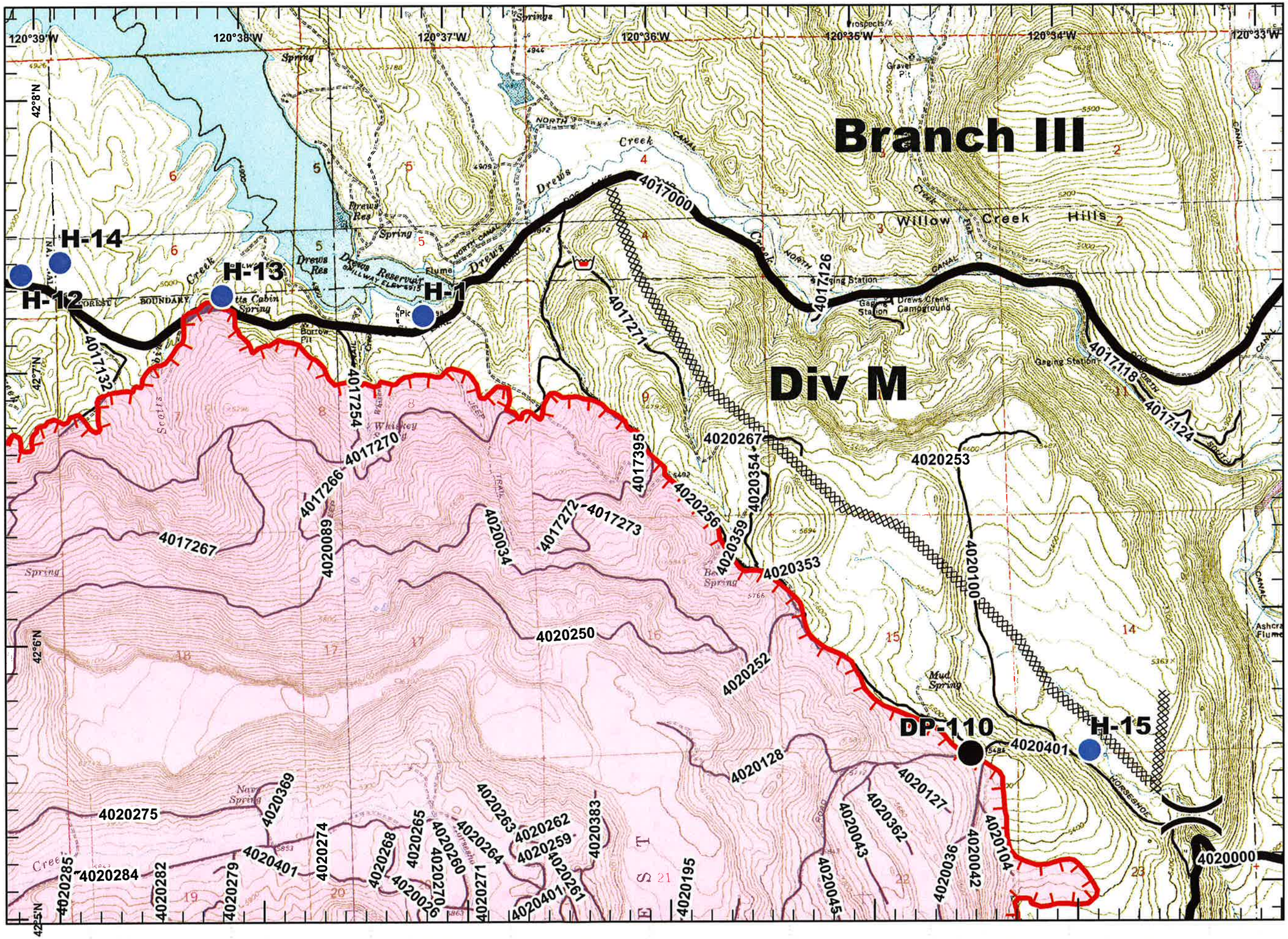

Barry Point Fire
OR-FWF-120680
8/18/2012 Day
84,160 Acres
UTM 10 Nad 83
Page 6

Legend

- Branch
- Division
- Water Source
- Staging Area
- Safety Zone
- Retardent/Mud Pit
- Repeater
- MediVac Site
- Incident Command Post
- Helispot
- Helibase
- Fire Origin
- Drop Point
- Completed Line
- Completed Dozer Line
- Uncontrolled Fire Edge
- Major_fs_rds

N W E S

Miles

0 0.25 0.5

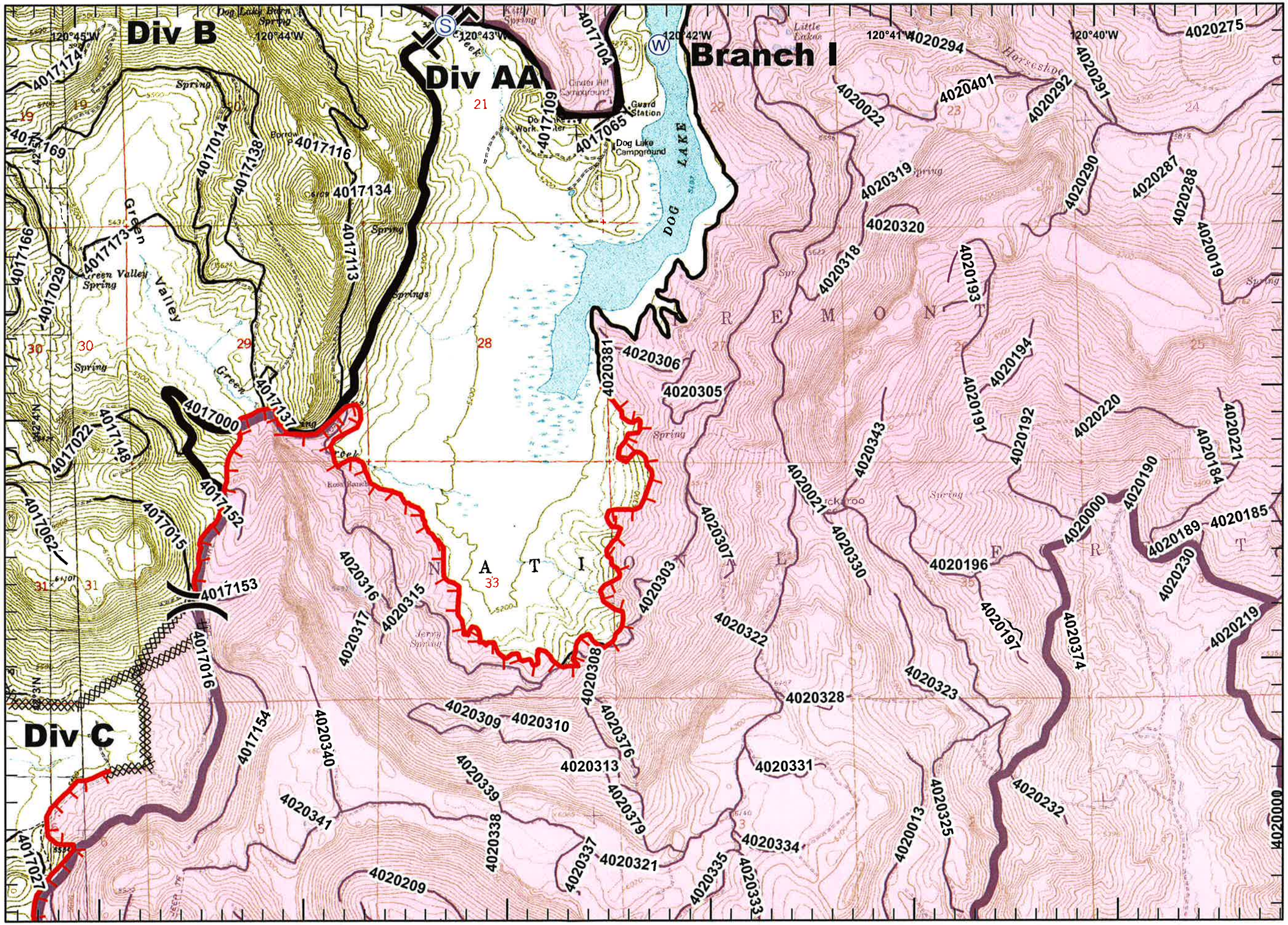

Barry Point Fire
OR-FWF-120680
8/18/2012 Day
84,160 Acres
UTM 10 Nad 83
Page 7

Legend

- Branch
- Division
- Water Source
- Staging Area
- Safety Zone
- Retardent/Mud Pit
- Repeater
- MediVac Site
- Incident Command Post
- Helispot
- Helibase
- Fire Origin
- Drop Point
- Completed Line
- Completed Dozer Line
- Uncontrolled Fire Edge
- Major_fs_rds

N W E S

Miles

0 0.25 0.5

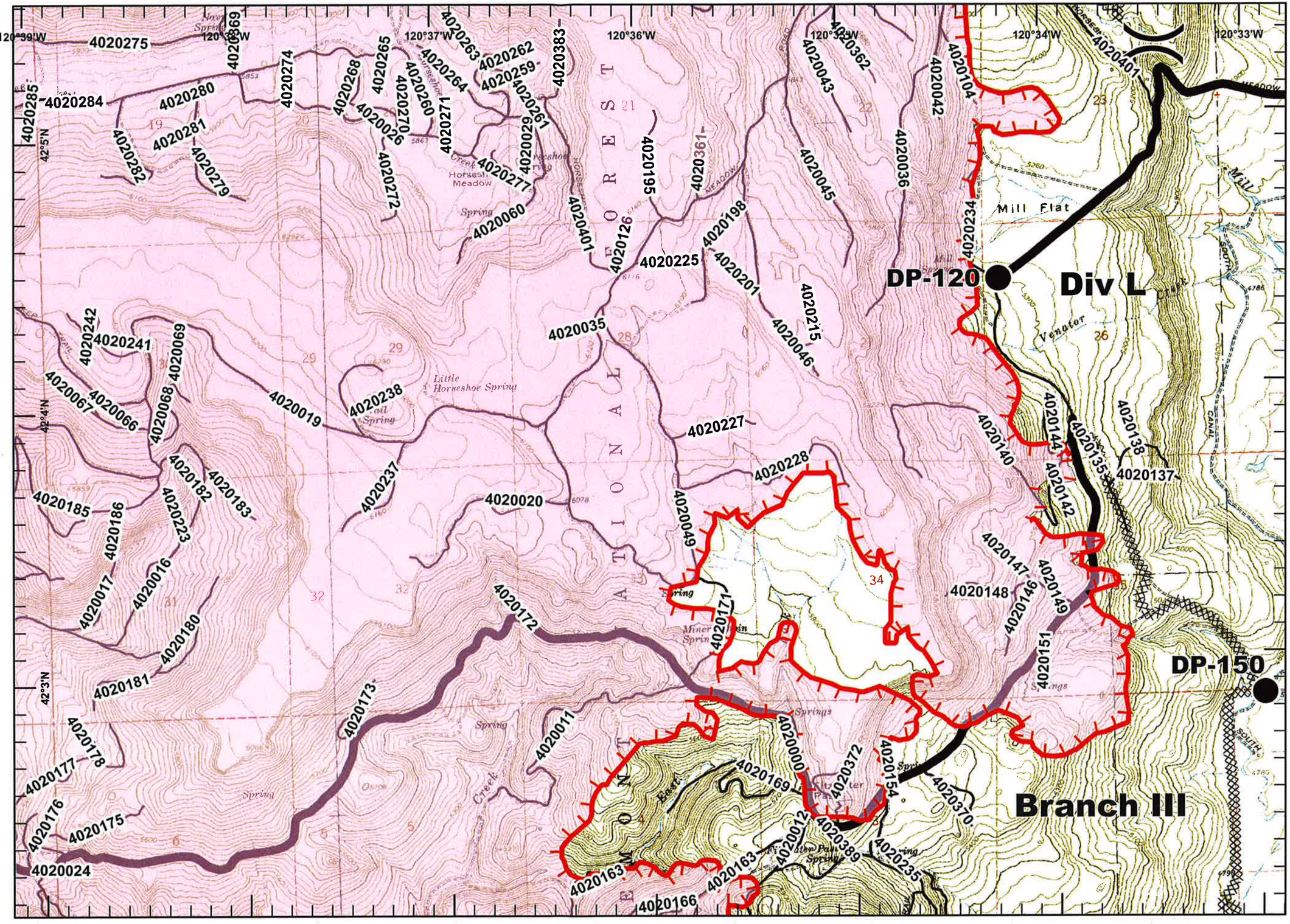

Barry Point Fire
OR-FWF-120680
8/18/2012 Day
84,160 Acres
UTM 10 Nad 83
Page 8

Legend

- Branch
- Division
- Water Source
- Staging Area
- Safety Zone
- Retardent/Mud Pit
- Repeater
- MediVac Site
- Incident Command Post
- Helispot
- Helibase
- Fire Origin
- Drop Point
- Completed Line
- Completed Dozer Line
- Uncontrolled Fire Edge
- Major_fs_rds

N W E S

Miles
0 0.25 0.5

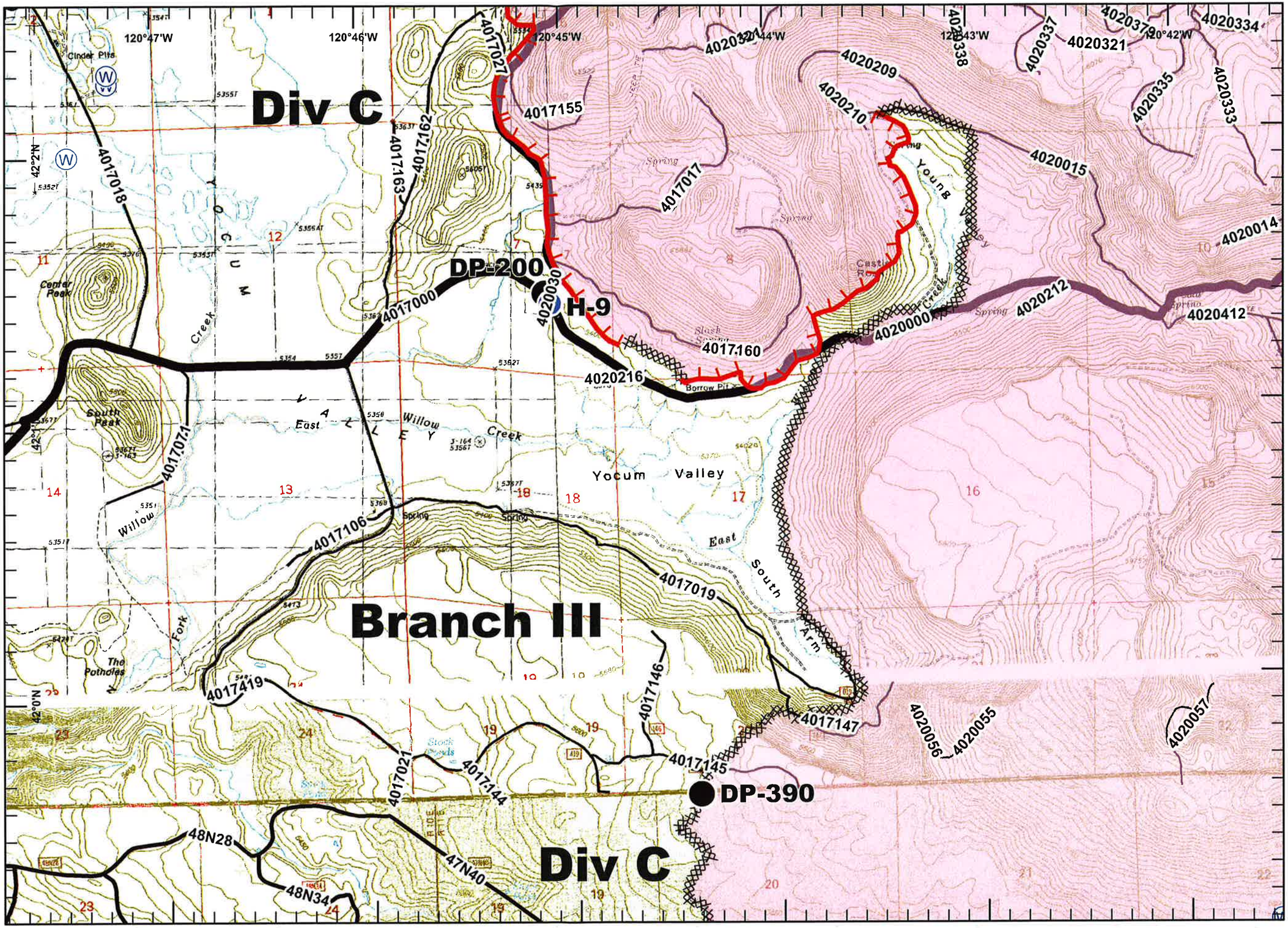

Barry Point Fire
OR-FWF-120680
8/18/2012 Day
84,160 Acres
UTM 10 Nad 83
Page 9

Legend

- Branch
- Division
- Water Source
- Staging Area
- Safety Zone
- Retardent/Mud Pit
- Repeater
- MediVac Site
- Incident Command Post
- Helispot
- Helibase
- Fire Origin
- Drop Point
- Completed Line
- Completed Dozer Line
- Uncontrolled Fire Edge
- Major_fs_rds

N W E S

Miles

0 0.25 0.5

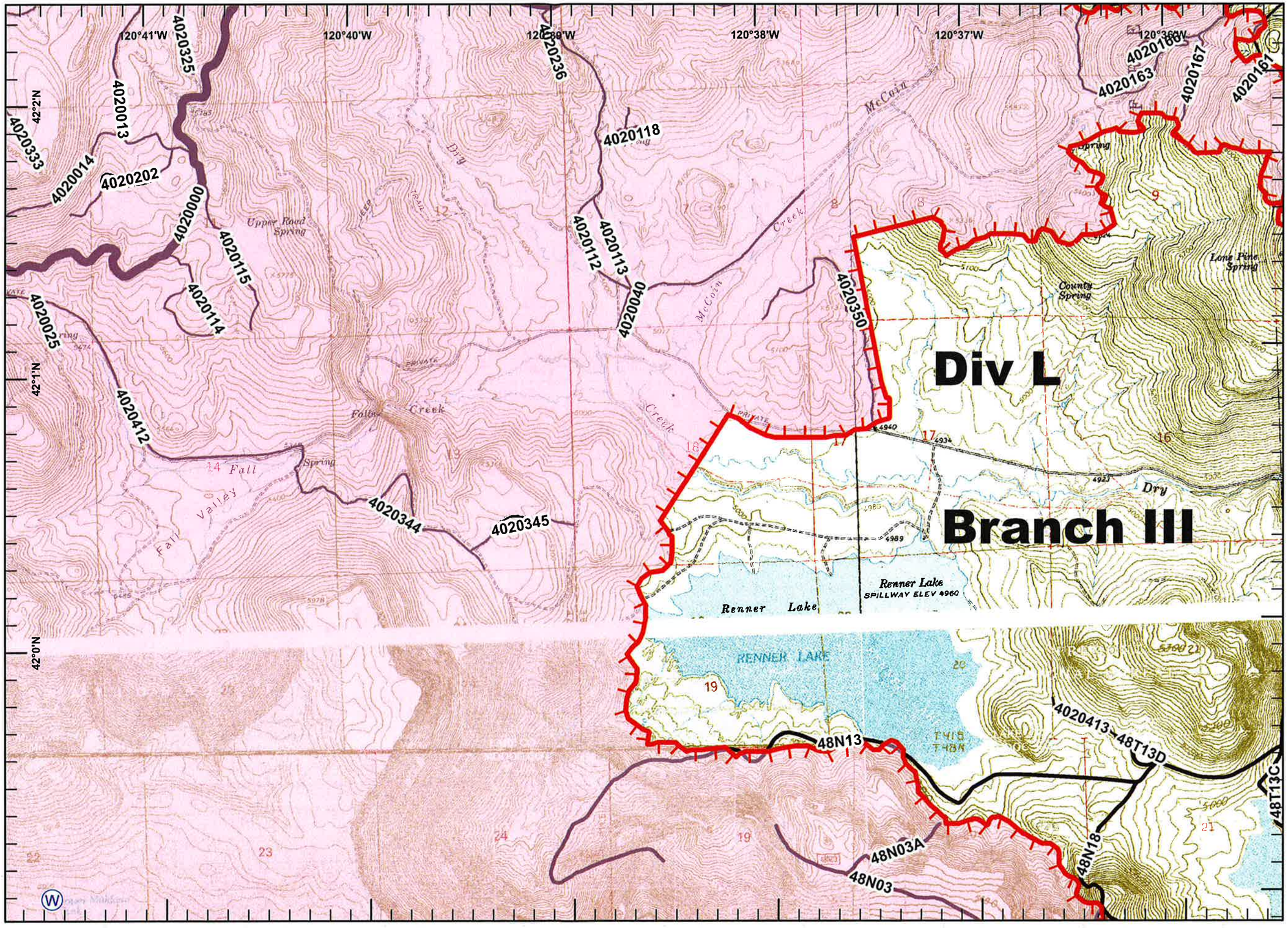

Barry Point Fire
OR-FWF-120680
8/18/2012 Day
84,160 Acres
UTM 10 Nad 83
Page 10

Legend

- Branch
- Division
- Water Source
- Staging Area
- Safety Zone
- Retardent/Mud Pit
- Repeater
- MediVac Site
- Incident Command Post
- Helispot
- Helibase
- Fire Origin
- Drop Point
- Completed Line
- Completed Dozer Line
- Uncontrolled Fire Edge
- Major_fs_rds

N W E S

Miles

0 0.25 0.5

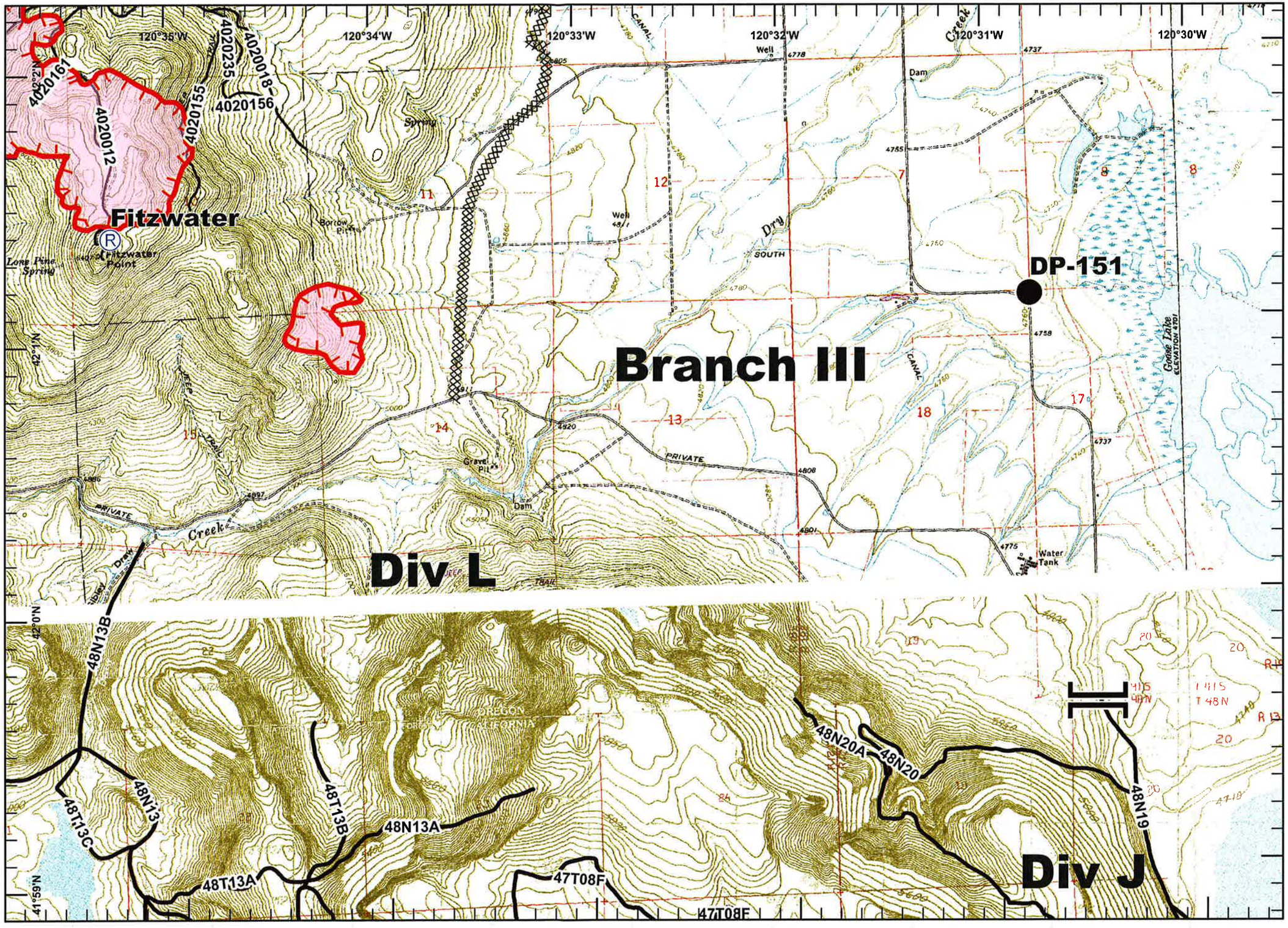

Barry Point Fire
OR-FWF-120680
8/18/2012 Day
84,160 Acres
UTM 10 Nad 83
Page 11

Legend

- Branch
- Division
- Water Source
- Staging Area
- Safety Zone
- Retardent/Mud Pit
- Repeater
- MediVac Site
- Incident Command Post
- Helispot
- Helibase
- Fire Origin
- Drop Point
- Completed Line
- Completed Dozer Line
- Uncontrolled Fire Edge
- Major_fs_rds

N W E S

Miles

0 0.25 0.5

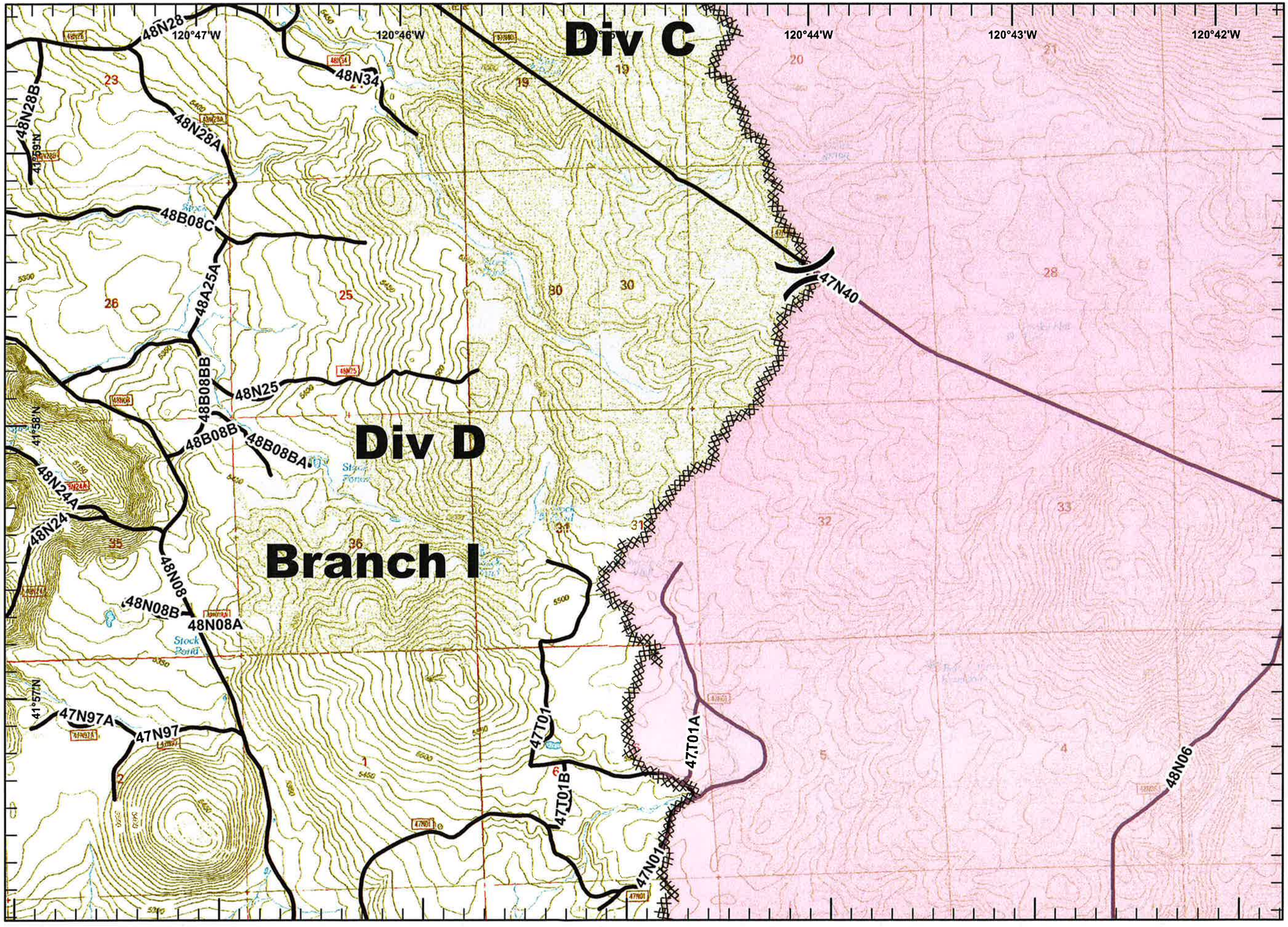

Barry Point Fire
OR-FWF-120680
8/18/2012 Day
84,160 Acres
UTM 10 Nad 83
Page 12

Legend

- Branch
- Division
- Water Source
- Staging Area
- Safety Zone
- Retardent/Mud Pit
- Repeater
- MediVac Site
- Incident Command Post
- Helispot
- Helibase
- Fire Origin
- Drop Point
- Completed Line
- Completed Dozer Line
- Uncontrolled Fire Edge
- Major_fs_rds

N W E S

Miles
0 0.25 0.5

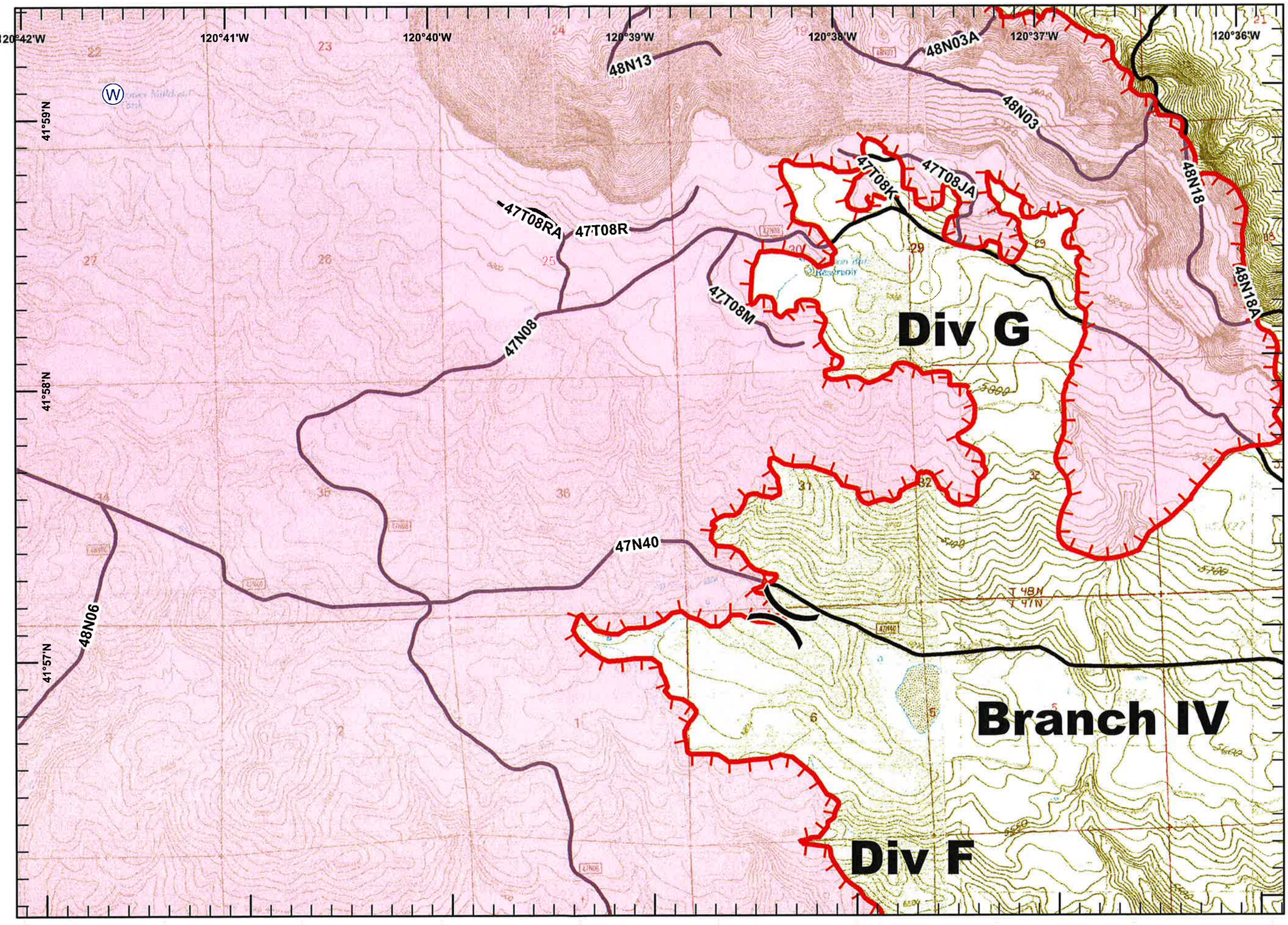

Barry Point Fire
OR-FWF-120680
8/18/2012 Day
84,160 Acres
UTM 10 Nad 83
Page 13

Legend

- Branch
- Division
- Water Source
- Staging Area
- Safety Zone
- Retardent/Mud Pit
- Repeater
- MediVac Site
- Incident Command Post
- Helispot
- Helibase
- Fire Origin
- Drop Point
- Completed Line
- Completed Dozer Line
- Uncontrolled Fire Edge
- Major_fs_rds

N W E S

Miles

0 0.25 0.5

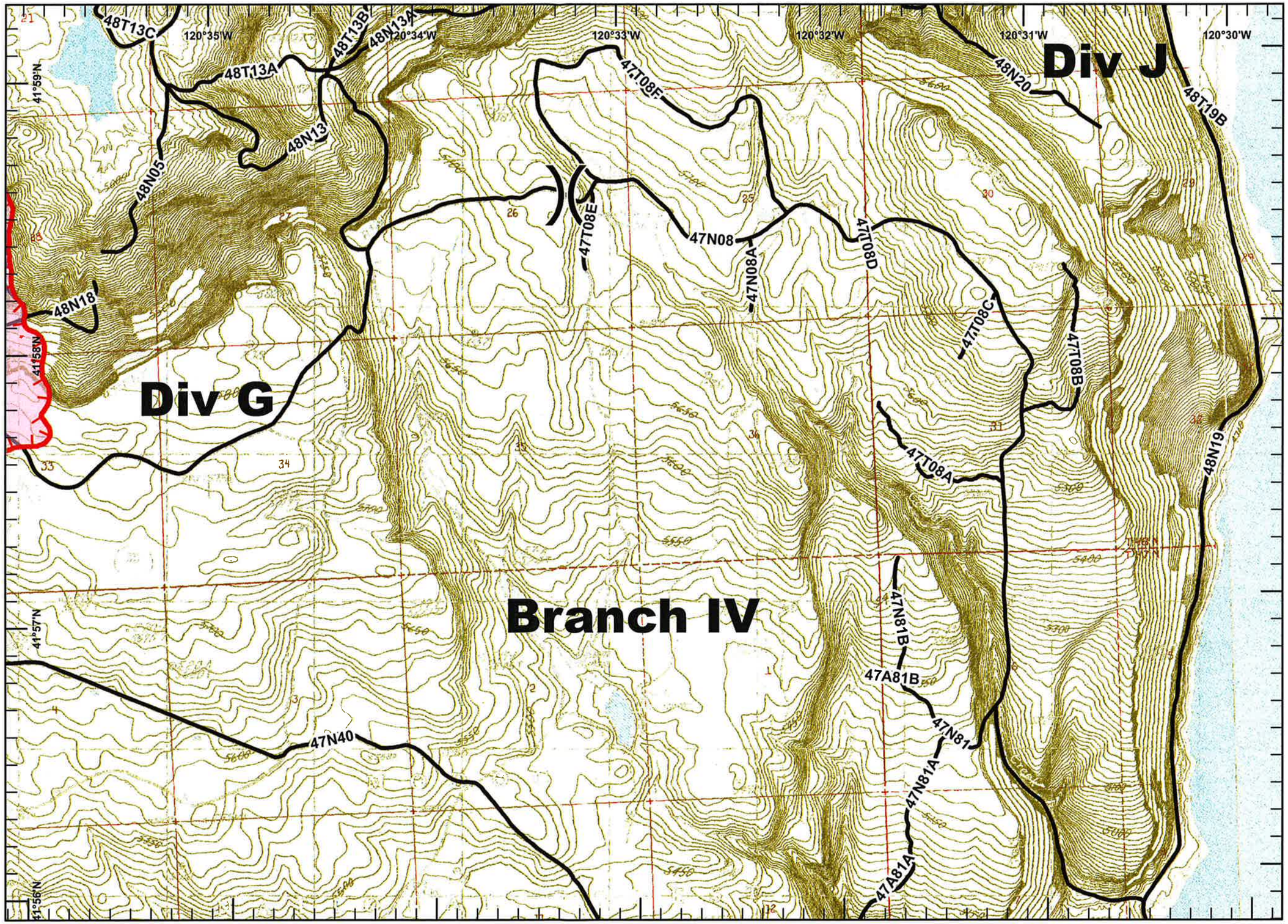

Barry Point Fire
OR-FWF-120680
8/18/2012 Day
84,160 Acres
UTM 10 Nad 83
Page 14

Legend

- Branch
- Division
- Water Source
- Staging Area
- Safety Zone
- Retardent/Mud Pit
- Repeater
- MediVac Site
- Incident Command Post
- Helispot
- Helibase
- Fire Origin
- Drop Point
- Completed Line
- Completed Dozer Line
- Uncontrolled Fire Edge
- Major_fs_rds

N W E S

Miles
0 0.25 0.5

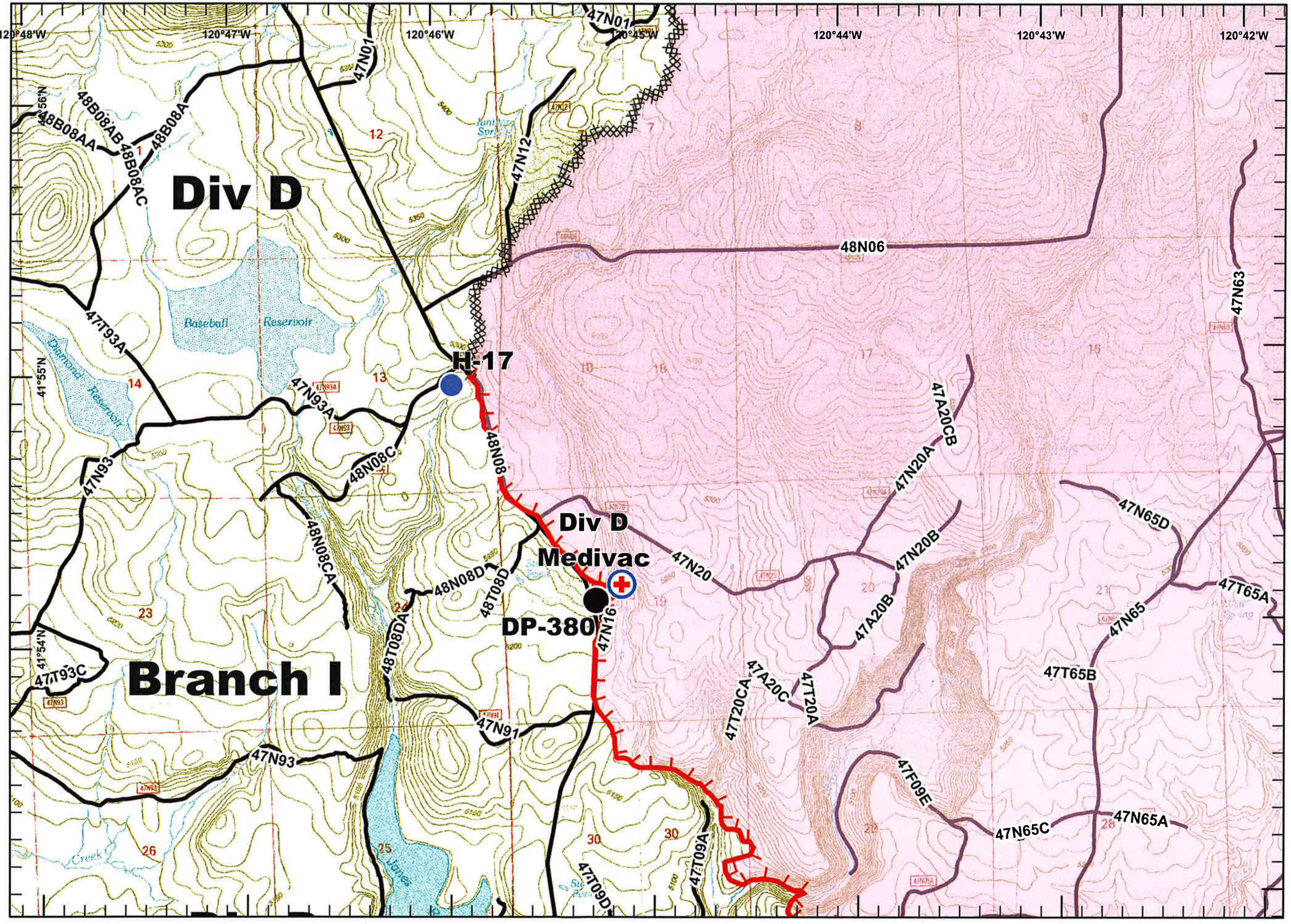

Barry Point Fire
OR-FWF-120680
8/18/2012 Day
84,160 Acres
UTM 10 Nad 83
Page 15

Legend

- Branch
- Division
- Water Source
- Staging Area
- Safety Zone
- Retardent/Mud Pit
- Repeater
- MediVac Site
- Incident Command Post
- Helispot
- Helibase
- Fire Origin
- Drop Point
- Completed Line
- Completed Dozer Line
- Uncontrolled Fire Edge
- Major_fs_rds

N W E S

Miles
0 0.25 0.5

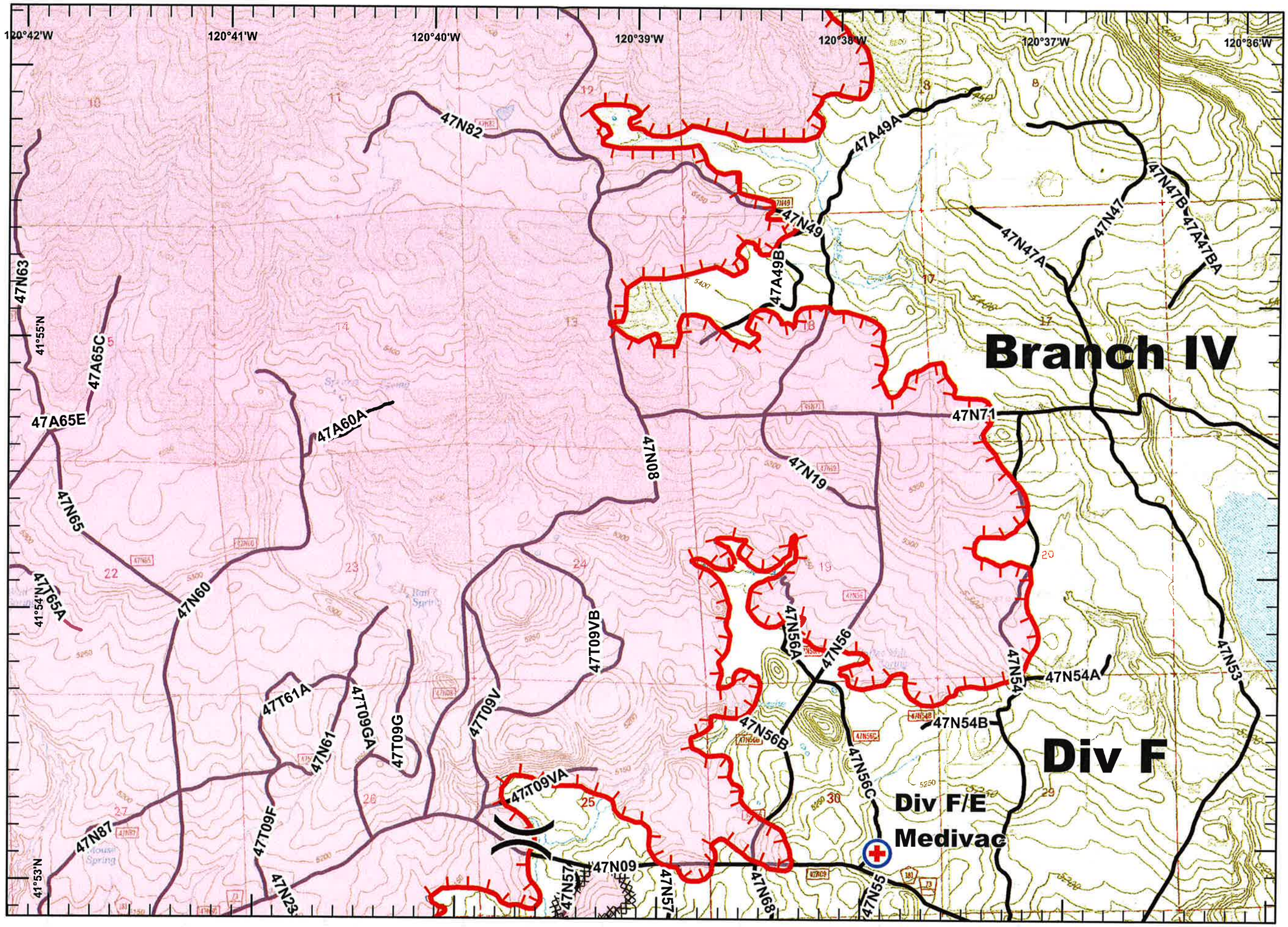

Barry Point Fire
OR-FWF-120680
8/18/2012 Day
84,160 Acres
UTM 10 Nad 83
Page 16

Legend

- Branch
- Division
- Water Source
- Staging Area
- Safety Zone
- Retardent/Mud Pit
- Repeater
- MediVac Site
- Incident Command Post
- Helispot
- Helibase
- Fire Origin
- Drop Point
- Completed Line
- Completed Dozer Line
- Uncontrolled Fire Edge
- Major_fs_rds

N W E S

Miles

0 0.25 0.5

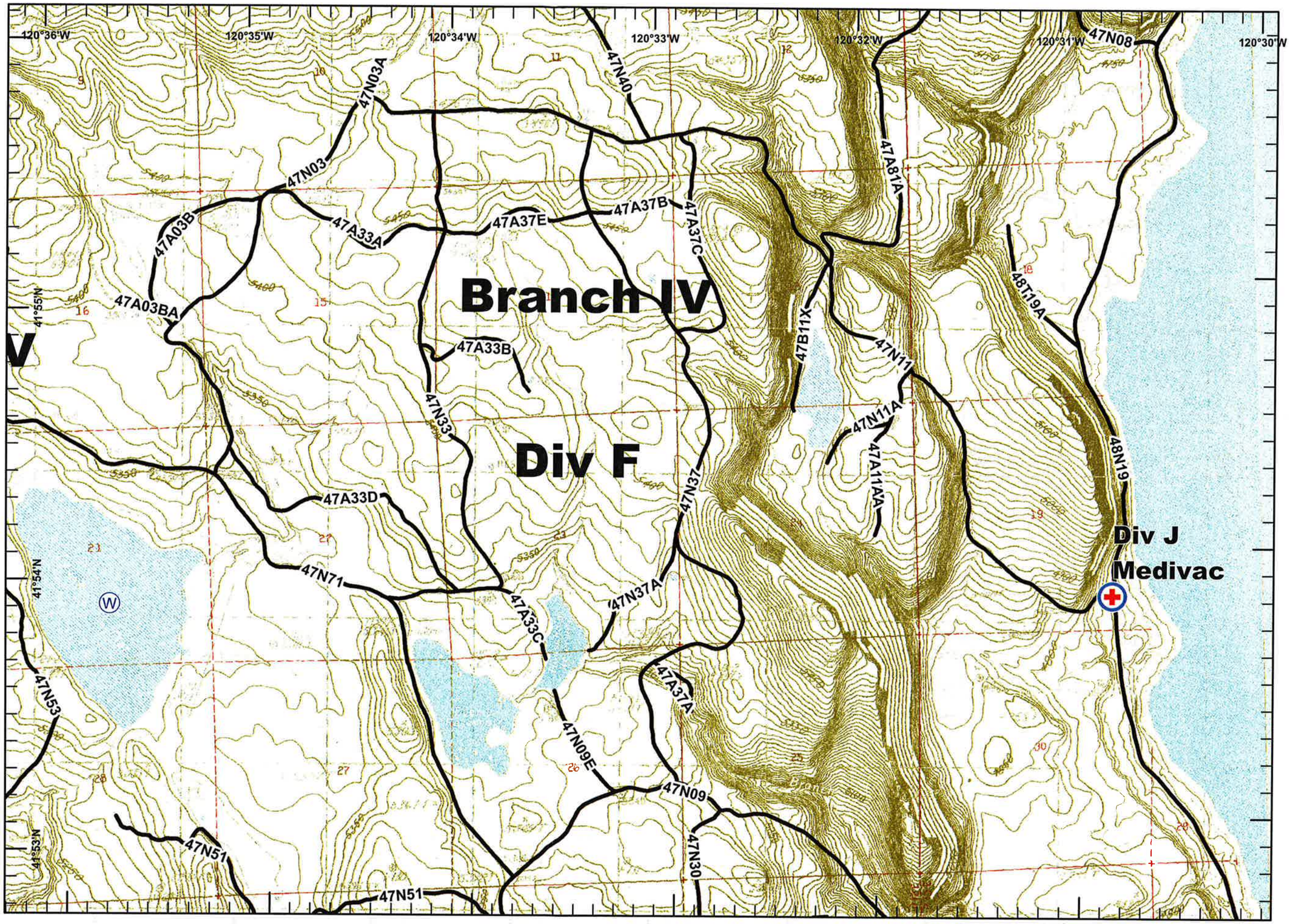

Barry Point Fire
OR-FWF-120680
8/18/2012 Day
84,160 Acres
UTM 10 Nad 83
Page 17

Legend

- Branch
- Division
- Water Source
- Staging Area
- Safety Zone
- Retardent/Mud Pit
- Repeater
- MediVac Site
- Incident Command Post
- Helispot
- Helibase
- Fire Origin
- Drop Point
- Completed Line
- Completed Dozer Line
- Uncontrolled Fire Edge
- Major_fs_rds

N W E S

Miles

0 0.25 0.5

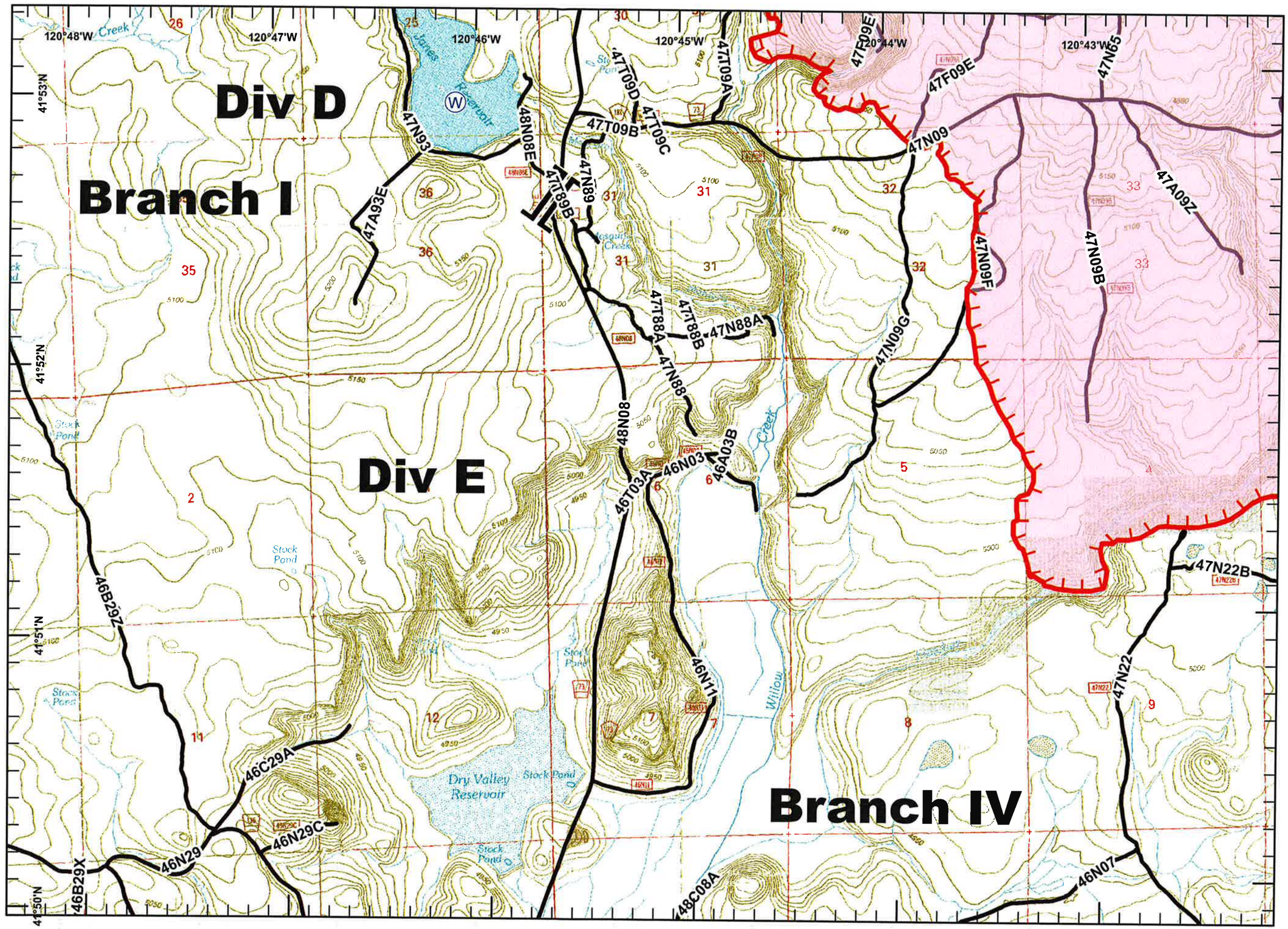

Barry Point Fire
OR-FWF-120680
8/18/2012 Day
84,160 Acres
UTM 10 Nad 83
Page 18

Legend

- Branch
- Division
- Water Source
- Staging Area
- Safety Zone
- Retardent/Mud Pit
- Repeater
- MediVac Site
- Incident Command Post
- Helispot
- Helibase
- Fire Origin
- Drop Point
- Completed Line
- Completed Dozer Line
- Uncontrolled Fire Edge
- Major_fs_rds

N W E S

Miles

0 0.25 0.5

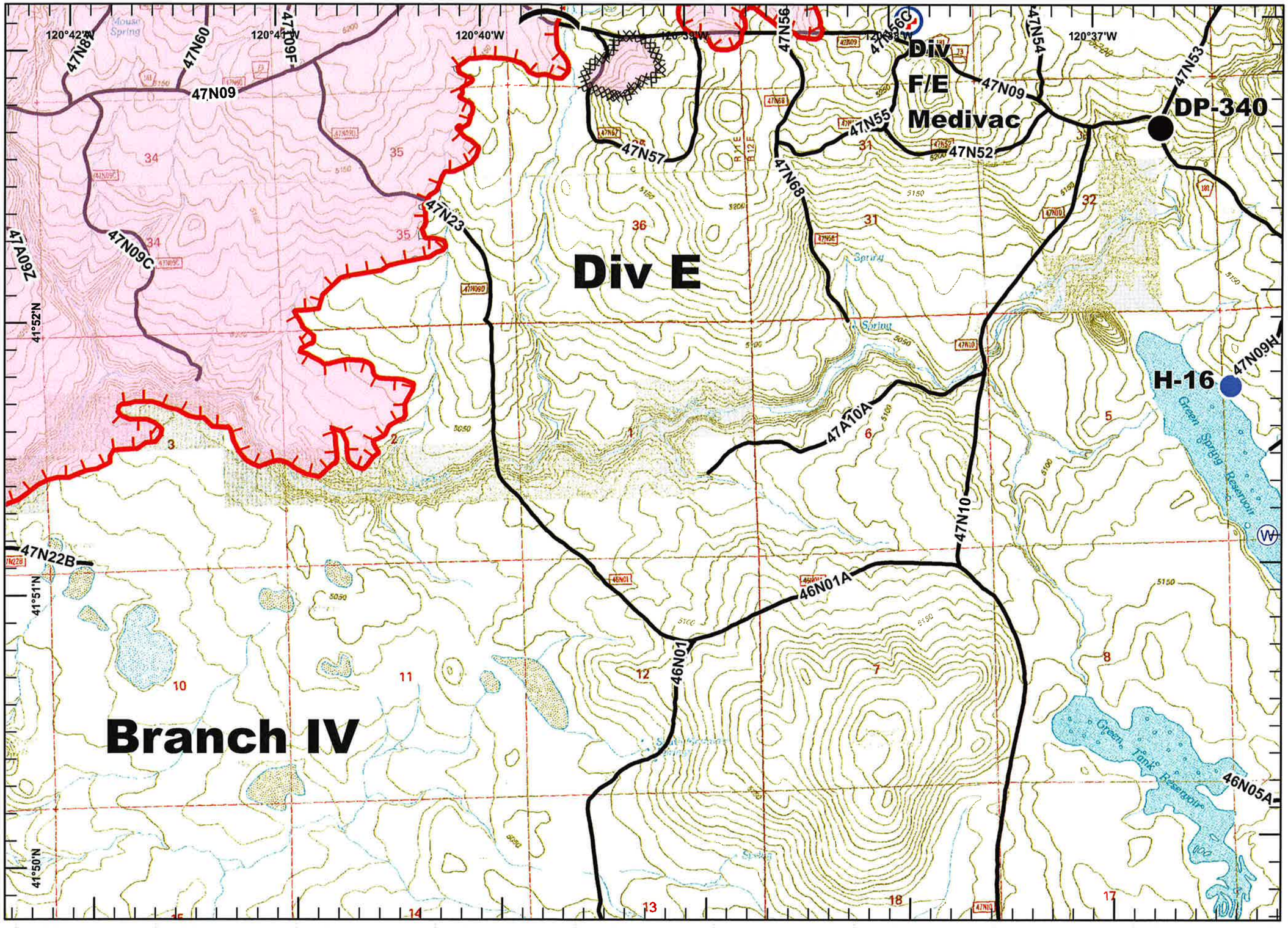

8/18
Day

OPERATIONAL PLANNING WORK SHEET

1. INCIDENT NAME: Barry Point
2. DATE PREPARED: 8/17 — TIME PREPARED:
3. OPERATIONAL PERIOD (DATE/TIME): 8/18 0600 - 1800

4. DIVISION/GROUP OR OTHER LOCATION	5. WORK ASSIGNMENTS	6. RESOURCE TYPE	RESOURCES BY TYPE (SHOW STRIKE TEAM AS ST) CREWS I	II	IA	ENG	WAT	DOZ	Faller skidder	TRLD	STEN	FALS	HEOB	READ		7. REPORTING LOCATION	8. REQUESTED ARRIVAL TIME
BRI Division AA Bradfield (Marsh)	Mop up to Secure Fire edge along 4017 Road. Including Slop over. * Medic & Ambulance staged at DP100.	REQ.	1 E28			2 E11 E10	1 E25										
		HAVE	1			2	1										
		NEED	0			0	0										
Lynch C	Hold & mop established line. FIRE FROM Mazama Set to STAY LINE.	REQ.	4 E21 E19			5 E27 E31 E26 E30 E28	5 E35 E32 E34 E36 E33	2 E100 E101	1 D100		2 E206 E207	1 D101	T78 (4T D1940)			1CP @ 0600 1CP @ 1800	
		HAVE	2			5 E27 E31 E26 E30 E28	5 E34 E32 E35 E36 E33	2 E100 E101	1		2	1	1 4T				
		NEED	2			0	0	0	0		0	0	0				
Mowery Wilbur D	Continue prep contingency dependent on fire behavior in area. Construct direct line and burnout as necessary. * Medic & Ambulance staged at Combs GS.	REQ.	4 C32 C33 C34 C35			9 E83 E205 E102 E103	2 E81		2 D99 D100		4421 D101 D5 D38 D3201 D57	1 D9					
		HAVE	4			9 E76 E206 E207	2	1	2		4421	1	Water				
		NEED	0			0 E33 E32	0	0	0		0	0					
		REQ.															
		HAVE															
		NEED															
BRI Scanlon AB	Patrol & back haul equipment.	REQ.				3 E43 E5 E123					Power E23						
		HAVE				3 E123					1				Radio 1	Bus Group	
		NEED				0					0						
Brown N	Patrol & mop up North. Continue securing line South.	REQ.	1 C1			3 E126 E124 E125	1 E1				1 D181						
		HAVE	1			3	1				1				Radio 1	Bus Group	
		NEED	0			0	0				0						
Z	Patrol & back haul equipment.	REQ.				2 E8 E129					Power E24						
		HAVE				2					1				Radio 1	Bus Group	
		NEED				0					0						
		REQ.															
		HAVE															
		NEED															
Contingency Prep Group Coats	Prep road 73 for burn out.	REQ.				1 E76		1 E38		4 E42 E43 E45 E47 E48	4 E44 E46 E49 E41	1 D48	2 D47 D13				
		HAVE				1		1		1	1		2				
		NEED				0		0		0	0		0				
		REQ.															
		HAVE															
		NEED															

9. TOTAL RESOURCES REQUIRED	SINGLE RESOURCES	STRIKE TEAMS
TOTAL RESOURCES ON HAND		
TOTAL RESOURCES NEEDED		

10. PREPARED BY (NAME AND POSITION): Shirley/Kennedy

ICS 215 WS (9/86)
NFES 1374

8/18
Day

OPERATIONAL PLANNING WORK SHEET

1. INCIDENT NAME: Barry Point
2. DATE PREPARED: 8/17
TIME PREPARED:
3. OPERATIONAL PERIOD (DATE/TIME): 8/18 0600 – 1800

4. DIVISION/GROUP OR OTHER LOCATION	5. WORK ASSIGNMENTS	6. RESOURCES BY TYPE (SHOW STRIKE TEAM AS ST) RESOURCE TYPE	CREWS I	CREWS II	CREWS [illegible]	CREWS IA	ENG	TIP	WAT	DOZ	Skidgen	Faller	Skidder	Foller	TFLD	STEN	FALB	HEOB	DOZB	FOBS	SRR	ST	[illegible]	SOPZ	REDD	7. REPORTING LOCATION	8. REQUESTED ARRIVAL TIME
BRTH [illegible] L/M (coil) / SH Boucher (a)	Continue Map up from DP100 to Pipeline Road. Identify and hazard trees and mitigate.	REQ		3	2	1	8	1	4	1					3+T			1								ICP @ 0600	
		HAVE		3	2	1	8	1	4	1					3+T			1								ICP @ 1800	
		NEED		0	0	0	0	0	0	0					0												
		REQ																									
		HAVE																									
		NEED																									
		REQ																									
		HAVE																									
		NEED																									
BRTH Kennedy/Wilson (a) E Ray	Build direct line and burnout as necessary. Hold and improve along DOZ line. Scout for opportunity to build direct line	REQ	2	2			6		5	4		1			1+T			1									
		HAVE	2	2			6		5	4		1			1+T			1									
		NEED	0	0			0		0	0		0			0			0									
Wilson F	Build direct dozer line from 73Rd south to Beaver Dam rd. Burnout as necessary. Map & hold constructed line	REQ		8			1			3			2		1			3									
		HAVE		3			1			3			2		1			3									
		NEED		5			0			0			0		0			0									
[illegible] G	Hold: Improve along Dozer line.	REQ		2			10		2	2					2+T			1									
		HAVE		2			10		1	2					2+T			1									
		NEED		0			0		1	0					0			0									
[illegible] J	Build direct line and burnout as necessary. Scout for opp to build direct line. Hold: improve dozer line.	REQ	4				1			3					3			3				2					
		HAVE	3				1			3					2			0				1					
		NEED	4				0			0					1			3				1					
Structure [illegible]	Provide structure protection and IA for incident. Assess: triage structures as identified	REQ		1			13		2	1					2												
		HAVE		1			13		2	1					2												
		NEED		0			0		0	0					0												
		REQ																									
		HAVE																									
		NEED																									
Roads Group [illegible]	Grade along Road 4808 south to DP380 in div c/o.	REQ							6		1 grader																
		HAVE							6		1																
		NEED							0		0																

	TOTAL RESOURCES REQUIRED	SINGLE RESOURCES / STRIKE TEAMS
	TOTAL RESOURCES ON HAND	
	TOTAL RESOURCES NEEDED	

ICS 215 WS (9/86)
NFES 1374

10. PREPARED BY (NAME AND POSITION): Shirley/Kennedy