Corrected

BARRY POINT FIRE

INCIDENT ACTION PLAN

DAY OPERATIONAL PERIOD
MONDAY, AUGUST 27, 2012
0700-2000

OR-FWF-120680

P6G47N

BLM – G47N

INCIDENT OBJECTIVES	1. Incident Name Barry Point	2. Date Prepared 08/26/2012	3. Time Prepared 1600

4. Operational Period – 08/27/2012 Day 0700 - 2000

Mission: Maintain current fire suppression efforts to keep fire within established control lines. Shift operational activities to fire suppression repair while ensuring safety, integrity, and positive community relationships are maintained.

Strategy: The Barry Point incident management strategy is based on "Values at Risk." Firefighters, the public and other incident responders being the highest value. We will engage in our operational activities on our terms at the appropriate tempo, where probability of success is high and the risk is acceptable. A combination of tactics and lines of effort will be employed with consideration of values at risk noted above as well as communities, private property and infrastructure.

Management Objective:

- Implement good risk management practices in order to provide for firefighter, other responder and public safety. Use good risk analysis processes, the principles of the 10 Standard Fire Orders, LCES and the 18 Watch-Out Situations as the foundation for risk decisions at all levels.
- Use aggressive outreach to insure timely and accurate dissemination of information regarding fire related activities is provided to the public, land owners, cooperators, elected officials and other stakeholders.
- Utilize efficient and effective business practices to manage the fire cost, which should be in alignment with the identified values to be protected. Cost to be tracked in accordance with the approved cost share agreement and maintain records and systems that allow for daily apportionments.
- Ensure that relationships are maintained or enhanced with local land owners, business owners, the general public and other key stakeholders.
- Coordinate with identified personnel from ODF, the Districts and both Forests regarding resource considerations, and WFDSS inputs.
- Maintain property accountability within national direction for acceptable fire loss / use rates.

Operational Objectives:

- Continue to implement strategies for engaging in operational activities that will help ensure coordinated efforts for mission success.
    - Implement identified actions at the appropriate time to allow for the right operational tempo to accomplish mission and reduce risk to fire fighters, other assigned personnel and the public.
    - Utilize resource advisors for input to help minimize environmental concerns related to operational activities.
    - Validate daily the strategy / tactics and assure planned tactics will meet operational objectives.
    - Comply with Federal Aviation Policies on federal lands.
    - Implement the guidelines for fire suppression repair and other activities contained in the "Barry Point Turn Back Standards Plan."
- Utilizing operational strategies and tactics that minimize, impacts to private lands and structures, resource damage, economic impacts, and minimize the disruption to local activities and businesses where practical.
- Provide timely initial attack assistance to the forest and local agencies as requested.

Commanders Intent: To meet the intent of these objectives to provide the highest level of customer services for all involved with or affected by the incident, all incident assigned personnel should be prepared to take the appropriate actions regarding:

- Maintaining good situational awareness within the sphere of their operational area or work area.
- Utilize an approach based on doctrine and good management or business practices in all activities when engaging the fire or involvement with your incident assignment.
- Personal interactions with others both inside and outside the incident management organization or incident operational areas.
- Managing an incident-within-an-incident and knowing where the medical extraction points are located.
- Establishing and maintaining good 360-degree communications structures to ensure all critical and important messages reach the appropriate people in a timely manner.

9. Prepared By (Planning Section Chief)	10. Approved By (Incident Commander)
	FOR I.C.

ORGANIZATION ASSIGNMENT LIST

1. Incident Name	2. Date Prepared	3. Time Prepared
BARRY POINT	08/26/12	1800

4. Operational Period: 08/27/12 Monday Day Shift 0700 - 2000

Position	Name
5. Incident Commander and Staff	
Incident Commander	Steve Gage
Deputy	Leland Hunter/Kevin Burdon
Safety Officer	John Prendergast
Information Officer	Lucinda Nolan
Liaison Officer	
6. Agency Representative	
Agency	Name
USDA-FS	Rick Newton
USDA-FS Modoc NF	Kimberly Anderson
USDI-BLM	
Oregon Dept. of Forestry	Greg Pittman/Bill Hunt
READ	Michelle Berry/Mike Ramsey
7. Planning Section	
Chief	Nick Giannettino
Deputy	Ruth Johnson/Sue Puddy
Resources Unit	Scott Wells
Situation Unit	Sue Puddy/Brenda Hallmart (t)
Documentation Unit	Scott Wells
Demobilization Unit	Rod Matye
Fire Behavior Analyst	Gene Rogers/Tod Johnson (t)
Human Resource Specialist	Michael Donch
Status Check-In	
GIS Specialist	Leah McFall/J.Hernandez (t)
Computer Specialist	Kathy Yates/Will Shelton (t)
Training Specialist	Scott Wells
IME1	
8. Logistics Section	
Chief	Sally Browning
Deputy	John Crain
Supply Unit	Leda Hunter
Facilities Unit	Michael Lee
Ground Support Unit	Bruce Floyd
Communications Unit	Jim Mitchell
Medical Unit	Colin Smith
Security Unit	Scott Carrigan/Silas Hamilton
Food Unit	Al Maza

9. Operations Section	
Operations Chief	John Giller/Doug Baxter
Operations Chief	Ken Gregor/Bruce Nichols
a. North Ops - Jeb Koons	
Division AA/B-A/Z	Betsy Shenck
Division L/M/N	Jayson Coil/Dave Machado(t)
b. South Ops - Tyler Otterson	
Division D/E	Josh Cantrell / R.Sweeney(t)
Division F	Mel Wann
Division G/J	Chad Schmidt(t)/Justin Pyle(t)
c. Rehab Group	
Group North Rehab	Jack Coats
Group South Rehab	
Group ODF	Delos Devine
d. Air Operations Branch	
Air Operations Branch Director	Clark Hammond
Helibase Manager	
Air Attack Supervisor	Carl Magill
Air Support Supervisor	
Helicopter Coordinator	
Air Tanker Coordinator	
10. Finance Section	
Chief	Serena Sams
Deputy	Mariea Mackie/Bev Hollars
Time Unit	
IACR	Olga Casarez
Compensation/Claims Unit	
Cost Unit	Dede Domingos

Prepared by (Resource Unit Leader): Scott Wells

Spot Forecast for Barry Point Fire
National Weather Service Medford
346 PM PDT Sun Aug 26 2012

IF CONDITIONS BECOME UNREPRESENTATIVE,CONTACT THE NATIONAL WEATHER SERVICE.

SPOT FORECAST FOR BARRY POINT...BLM
NATIONAL WEATHER SERVICE MEDFORD OR
355 PM PDT SUN AUG 26 2012

FORECAST IS BASED ON REQUEST TIME OF 1520 PDT ON AUGUST 26. IF CONDITIONS BECOME UNREPRESENTATIVE...CONTACT THE NATIONAL WEATHER SERVICE.

...RED FLAG WARNING IN EFFECT UNTIL 8 PM PDT THIS EVENING...

...DRIER CONDITIONS WITH SLIGHTLY WEAKER SOUTHWEST WINDS EXPECTED MONDAY AFTERNOON AND EVENING...

...FIRE WEATHER WATCH IN EFFECT FROM TUESDAY AFTERNOON THROUGH TUESDAY EVENING...

.DISCUSSION...WINDS ARE VERY GUSTY THIS AFTERNOON AND HUMIDITIES ARE TRENDING HIGHER COMPARED TO YESTERDAY. WINDS WILL DIMINISH TONIGHT WITH MODERATE RECOVERIES. TOMORROW...WINDS WILL TREND LOWER BY ABOUT 25 PERCENT COMPARED TO SUNDAY BUT HUMIDITIES WILL TREND LOWER BY ABOUT 5 PERCENT. SO...MONDAY WILL BE VERY DRY WITH GUSTY SOUTHWEST WINDS AGAIN. ON TUESDAY WINDS HAVE THE POTENTIAL OF INCREASING AGAIN...AND HUMIDITIES SHOULD INCREASE SOME AS WELL. NO THUNDERSTORMS ARE EXPECTED THROUGH THE WEEK WITH DRY...STABLE SOUTHWEST FLOW ALOFT.

.MONDAY...

SKY/WEATHER.....SUNNY. AREAS OF SMOKE IN THE AFTERNOON.
MAX TEMPERATURE.....76-78.
MIN HUMIDITY.....9-14 PERCENT.
EYE LEVEL WINDS.....SOUTHWEST WINDS 2 TO 4 MPH EARLY BECOMING SOUTHWEST 3 TO 5 MPH WITH GUSTS TO 8 MPH AFTER 1100L AND INCREASING TO 6 TO 8 MPH WITH GUSTS TO 13 MPH AFTER 1400L.
MIXING HEIGHT.....500 FT AGL IN THE MORNING INCREASING TO 5000 FT AGL EARLY IN THE AFTERNOON.
MIXING WINDS.....SOUTHWEST AROUND 20 MPH.
CWR.....0 PERCENT.
LAL.....1.
WIND (20 FT).....SOUTHWEST WINDS 4 TO 7 MPH EARLY BECOMING SOUTHWEST 6 TO 9 MPH WITH GUSTS TO 13 MPH AFTER 1100L AND INCREASING TO 11 TO 15 MPH WITH GUSTS TO 20 MPH AFTER 1400L.

FIRE BEHAVIOR FORECAST

FORECAST NUMBER: #2	TYPE OF FIRE: Wildland
FIRE NAME: Barry Point	OPERATIONAL PERIOD: 08/27/2012 0700-2000
DATE ISSUED: 08/26/2012	TIME ISSUED: 2000
UNIT: Fremont Winema National Forest/ Modoc National Forest	SIGNED: /s/ Tod Johnson

INPUTS

Fuels in the area are primarily cured grass and mixed grass and brush less than two feet tall, and timber with understory. Primary timber types are Ponderosa Pine, Western Juniper, and true fir. Brush and understory includes Mountain Mohagany, Bitterbrush, Sagebrush and Ceonothus. Snags are common throughout the area.

Fire behavior observations from 8/26/2012:
Creeping and smoldering continued well within the perimeters of divisions L, G and J. Most fire activity contained to the timber litter at the bases of Juniper and Ponderosa pine trees.
Weather observations: high temps 75-77, low humidity 21%, wind S/SW 12 with gusts to 19.

WEATHER SUMMARY

Expect continued clear yet hazy skies to persist through this burning period. Light southwest winds in the morning becoming 3-5 with gusts to mph, then expect eye level winds to increase after 1400 6 to 8 mph with gusts of 13 mph in the afternoon.
20 ft winds will be 4 to 7 southwest in the morning increasing 11 to 15 mph with gusts to 20 mph in the afternoon. Minimum humidity ranging from 9-14%. Max temps 76-78.

FIRE BEHAVIOR GENERAL

General: As sun, wind and slope align with warmer afternoon temperatures and lower humidity expect continued burnout of interior islands. Flame lengths 2-3 feet in pockets of timber with possibility of individual and group tree torching. Upwards of 1000 ft. spotting distances may be anticipated if torching trees are located in exposed areas such as ridgelines.

FIRE AREA: Anticipate islands of fuel to burnout within the perimeter. Watch for torching trees and lofting embers that can spot east of the established lines. Probability of ignition 60 - 70%.
The Fire behavior characteristics shown below are to be used as estimates for the type of fire behavior that can be anticipated in the possible event of a tree torching from inside the perimeter during peak forecast wind conditions and low humidity in divisions on the east side of the fire with active fire.

Short Grass: 25-30 chains per hour with 2-3 foot flame length

Grass and Shrub: 20-26 chains per hour with 8-10 foot flame length

Continued smoldering and creeping will continue within the unburned islands throughout the fire area.

AIR OPERATIONS: Expect another day of hazy flying conditions throughout the day. Sustained winds with and gusts in the afternoon.

SAFETY

Base your actions on current and expected fire behavior.
Always establish LCES
Remember the problem with communication is the illusion that it has taken place. Be sure to thoroughly brief personnel and be sure your instructions are understood and can be repeated.

Division Assignment List	1. Branch: North Ops	2. Division/Group: AA/B-A/Z
3. Incident Name: BARRY POINT	4. Operational Period: 08/27/12 Monday Day Shift 0700 - 2000	

5. Operations Personnel

Operations Chief	Ken Gregor	Division/Group Supervisor	Betsy Schenck
Operations Chief		Air Attack Supervisor	Carl Magill
Branch Director	Jeb Koons	Safety Officer	Alan Johnston / Barry Hogge

6. Resources Assigned this Period

Strike Team/Task Force/ Resource Designator		Leader	Num of Pers.	Trans. Y/N	Drop Off PT./Time	Pick Up PT./Time
ENG6 Iron Triangle #232 E-43	8/31	Bob McConnell	4	N	ICP / 0700	ICP / 2000
ENG5 Smokey Mtn E-238	8/31	Steve Kelton	3	N	ICP / 0700	ICP / 2000
ENG4 Burtch Const. E-211	8/28	Randy Mattson	3	N	ICP / 0700	ICP / 2000
ENG4 Inbound E-292	8/31	Larry Akerly	3	N	ICP / 0700	ICP / 2000
ENG3 Rim Fire E-228	8/29	Dan Terrell	3	N	ICP / 0700	ICP / 2000
WAT2 Partridge 10 E-169	8/31	Joseph Hicks	1	N	ICP / 0700	ICP / 2000
TFLD O-346	8/27	Leo Engleson	1	N	ICP / 0700	ICP / 2000
FELB O-494	9/6	Cody Lokan	1	N	ICP / 0700	ICP / 2000
FALC Ground Zero O-428	9/1	Cutwright/Hurley	2	N	ICP / 0700	ICP / 2000
FALC Mill Creek O-487	9/6	Elliott/Mayco	2	N	ICP / 0700	ICP / 2000
SOF2 O-411	8/30	Barry Hogge	1	N	ICP / 0700	ICP / 2000

7. Control Operations
Patrol and mop up. Identify and mitigate all hazard trees within the work area.

8. Special Instructions
All DIV's establish communications with the BAER team.
All DIV's coordinate with ODF Rehab Group Supervisor for engine needs.
Backhaul trash and equipment where appropriate.

9. Division/Group Communications Summary

Function	Frequency - RX	Frequency - TX	Tone	System	Channel	System	Channel
Command		See Comm Plan					
Tactical Div/Group	168.0500	168.0500	156.7 RX & TX	King	1		
Logistics							
Air to Ground	166.9625	166.9625		King	11		

Prepared by (Resource Unit Leader)	Approved by (Planning Section Chief)	Date Prepared	Time Prepared
Scott Wells SW	Ruth Johnson	08/26/12	1031

Division Assignment List

1. Branch	2. Division/Group
South Ops	D / E

3. Incident Name	4. Operational Period
BARRY POINT	08/27/12 Monday Day Shift 0700 - 2000

5. Operations Personnel

Operations Chief	Ken Gregor	Division/Group Supervisor	Josh Cantrell/Ralph Sweeney (t)
Operations Chief		Air Attack Supervisor	Carl Magill
South Ops	Tyler Otterson	Safety Officer	Alan Johnston/Barry Hogge

6. Resources Assigned this Period

Strike Team/Task Force/ Resource Designator		Leader	Num of Pers.	Trans. Y/N	Drop Off PT./Time	Pick Up PT./Time SPIKE
ENG3 APEX FAB E-229	8/29	Cale Fredrickson	3	N	ICP / 0700	ICP / 2000
ENG3 CASTLE ROCK E-226	8/29	William Russel	3	N	ICP / 0700	ICP / 2000
ENG6 AVRA VALLEY E-288	8/30	Chris George	4	N	ICP / 0700	ICP / 2000
TFLD O-321	8/28	Fred Thorbjornsen	1	N	ICP / 0700	ICP / 2000
TFLD (T) O-359	8/27	Robert Holster	1	N	ICP / 0700	ICP / 2000
SOF2 O-379	8/28	Greg Vergari	1	N	ICP / 0700	ICP / 2000
EMT O-249	9/6	Colin Smith	1	N	ICP / 0700	ICP / 2000
Medic 2 Ambulance @ DP 350			2	N	ICP / 0700	ICP / 2000

7. Control Operations

Patrol and mop up. Identify and mitigate all hazard trees within the work area.

8. Special Instructions

Utilize Resource Advisors to minimize damage and help meet Rehab objectives.
All DIVS to communicate with BAER Team.
Backhaul trash & equipment where appropriate.

9. Division/Group Communications Summary

Function	Frequency - RX	Frequency - TX	Tone	System	Channel	System	Channel
Command							
Tactical Div/Group	166.7750	166.7750	156.7 RX & TX	King	4		
Logistics							
Air to Ground	166.9625	166.9625		King	11		

Prepared by (Resource Unit Leader)	Approved by (Planning Section Chief)	Date Prepared	Time Prepared
Scott Wells STW	Ruth Johnson	08/26/12	1031

Division Assignment List	1. Branch: South Ops	2. Division/Group: F
3. Incident Name: BARRY POINT	4. Operational Period: 08/27/12 Monday Day Shift 0700 - 2000	

5. Operations Personnel

Operations Chief	Ken Gregor	Division/Group Supervisor	Mel Wann
Operations Chief		Air Attack Supervisor	Carl Magill
South Ops	Tyler Otterson	Safety Officer	Alan Johnston / Barry Hogge

6. Resources Assigned this Period

Strike Team/Task Force/ Resource Designator		Leader	Num of Pers.	Trans. Y/N	Drop Off PT./Time	Pick Up PT./Time
HC2 GHR 09115 C-52	9/5	Allan Bacon	20	N	ICP/0700	ICP/2000
HC2 LOST RIVER NCC 16 C-35	9/3	Andrew Gifford	19	N	ICP/0700	SPIKE ~~ICP~~/2000
HC2 GFP ENTERPRISES 6B C-25	9/4	Tim Bell	20	N	ICP/0700	ICP/2000
ENG6 BRUCE YOUNG #2 E-76	8/30	Bruce Young	3	N	ICP/0700	ICP/2000
ENG6 SPRINGERVILLE E-287	8/30	Duane Noffz	3	N	ICP/0700	SPIKE/2000
ENG3 MILLEDGE E-290	8/30	Curt Milledge	3	N	ICP/0700	SPIKE/2000
ENG3 PSICC ENG 391 E-227	8/28	Thomas Barter	1	N	ICP/0700	SPIKE/2000
ENG3 MILLEDGE E-291	8/30	Ed Tovey	3	N	ICP/0700	SPIKE/2000
ENG6 FIREBIRD E-239	8/31	Michael Hodges	3	N	ICP/0700	SPIKE/2000
SKG3 HOFBAUER E-321	8/31	Philip Hofbauer	2	N	ICP/0700	SPIKE/2000
SKG3 CLEARWATER E-248	8/30	Carl Engram	1	N	ICP/0700	SPIKE/2000
SKID STEER HORIZONS E-267	8/30	Steve Bieker	2	N	ICP/0700	SPIKE/2000
WAT S&C LOGGING E-65	9/5	Allen Jon	1	N	ICP/0700	SPIKE/2000
WAT SAW LIVIN E-7	9/2	Patrick Sullivan	1	N	ICP/0700	SPIKE/2000
WAT BC TRANSPORT E-8	9/3	Bob Bennett	1	N	ICP/0700	SPIKE/2000
HEQB O-453	9/1	Lonnie Forshee	1	N	ICP/0700	SPIKE/2000
HEQB O-274	8/28	Henry McKinley	1	N	ICP/0700	SPIKE/2000
SOF2 O-379	8/30	Greg Vergari	1	N	ICP/0700	SPIKE/2000
EMT O-249	9/6	Colin Smith	1	N	ICP/0700	SPIKE/2000
Medic 2 Ambulance @ DP 350			2	N	ICP/0700	SPIKE/2000

7. Control Operations
Patrol and mop up. Identify and mitigate all hazard trees within the work area.

8. Special Instructions
All DIVS establish communication with BAER Team.
Pull hose lay.
Be prepared to spike @ Jane's Spike for up to 3 days.

9. Division/Group Communications Summary

Function	Frequency - RX	Frequency - TX	Tone	System	Channel	System	Channel
Command		See Comm Plan					
Tactical Div/Group	168.2500	168.2500	156.7 RX & TX	King	5		
Logistics							
Air to Ground	166.9625	166.9625		King	11		

Prepared by (Resource Unit Leader)	Approved by (Planning Section Chief)	Date Prepared	Time Prepared
Scott Wells STW	Ruth Johnson	08/26/12	1800

Division Assignment List

1. Branch	2. Division/Group
South Ops	G / J

3. Incident Name	4. Operational Period
BARRY POINT	08/27/12 Monday Day Shift 0700 - 2000

5. Operations Personnel

Operations Chief	Ken Gregor	Division/Group Supervisor	Chad Schmidt (t)/Justin Pyle (t)
Operations Chief		Air Attack Supervisor	Carl Magill
South Ops	Tyler Otterson	Safety Officer	Alan Johnston / Barry Hogge

6. Resources Assigned this Period

Strike Team/Task Force/ Resource Designator		Leader	Num of Pers.	Trans. Y/N	Drop Off PT./Time	Pick Up PT./Time
HC2 GFP ENTERPRISES 6C C-28	9/4	Mason Tuor — So Rehab	20	N	ICP/0700	ICP/2000
ENG4 FWF 461 E-361	9/9	Troy Parrish	4	N	ICP / 0700	SPIKE/2000
ENG4 E-210 DANIEL FALLE	8/27	Daniel Faller	3	N	ICP/0700	SPIKE/2000
ENG4 DYE HARD VELA E-281	8/31	Aaron Vela	3	N	ICP/0700	SPIKE/2000
ENG6 METHOW RIVER #01E-283	8/28	John Neuneker	3	N	ICP/0700	SPIKE/2000
ENG6 METHOW RIVER #08 E-284	8/28	Bill Duguay	3	N	ICP/0700	SPIKE/2000
ENG6 TWO FEATHERS E-282	8/31	Ryan Carlson	3	N	ICP/0700	SPIKE/2000
ENG6 GLACIER PEAK E-286	8/28	Christian Martinson	3	N	ICP/0700	ICP/2000
WAT PETTY E-84	9/4	Clyde Petty	1	N	ICP/0700	SPIKE/2000
SOF2 O-379	8/28	Greg Vergari	1	N	ICP/0700	ICP/2000

7. Control Operations
Patrol and mop up. Identify and mitigate all hazard trees within the work area.

8. Special Instructions
All DIVS to communicate with BAER Team.
Backhaul trash and equipment where appropriate.
Pull hoselay.
Be prepared to spike @ Jane's spike for up to 3 days.

9. Division/Group Communications Summary

Function	Frequency - RX	Frequency - TX	Tone	System	Channel	System	Channel
Command		See Comm Plan					
Tactical Div/Group	168.2000	168.2000	156.7 RX & TX	King	13		
Logistics							
Air to Ground	166.9625	166.9625		King	11		

Prepared by (Resource Unit Leader)	Approved by (Planning Section Chief)	Date Prepared	Time Prepared
Scott Wells SDW	Ruth Johnson	08/26/12	1800

Division Assignment List

1. Branch	2. Division/Group
North Ops	N /M /L

3. Incident Name	4. Operational Period
BARRY POINT	08/27/12 Monday Day Shift 0700 - 2000

5. Operations Personnel

Operations Chief	Ken Gregor	Division/Group Supervisor	Dave Machado (t)
Operations Chief		Air Attack Supervisor	Carl Magill
North Ops	Jeb Koons	Safety Officer	Alan Johnston / Barry Hogge

6. Resources Assigned this Period

Strike Team/Task Force/ Resource Designator		Leader	Num of Pers.	Trans. Y/N	Drop Off PT./Time	Pick Up PT./Time
HC2 GFP 6A C-27	9/4	Michael Pennavaria	20	N	ICP / 0700	ICP / 2000
HC2 BLY SQUAD 1 C-56	9/9	Manny Ortiz	12	N	ICP / 0700	ICP / 2000
ENG5 MIKE'S H2O E-237	8/31	Mike Sturn	3	N	ICP / 0700	ICP / 2000
FALC US TIMBER O-431	9/1	Fuchser / McCoy	2	N	ICP / 0700	ICP / 2000
FELB O-475	9/6	Mtchel Decoteau	1	N	ICP / 0700	ICP / 2000
~~TFLD O-297~~	~~8/26~~	~~George Petty~~	1	N	ICP / 0700	ICP / 2000
EMT O-470	9/1	Steve Stone	1	N	ICP / 0700	ICP / 2000
SOF2 O-411	8/30	Barry Hogge	1	N	ICP / 0700	ICP / 2000
Medic 1 @ DP 151			2	N	ICP / 0700	ICP / 2000
Lakeview Helitack		Jesse Plummer	15	N	ICP/0700	ICP/2000

7. Control Operations
Patrol and mop up. Identify and mitigate all hazard trees within the work area.

8. Special Instructions
All DIV's establish communications with the BAER team.
All DIV's coordinate with ODF Rehab Group Supervisor for engine needs.
Medic 1 @ DP 151
Backhaul trash and equipment where appropriate.

9. Division/Group Communications Summary

Function	Frequency - RX	Frequency - TX	Tone	System	Channel	System	Channel
Command		See Comm Plan					
Tactical Div/Group	166.7250	166.7250	156.7 RX & TX	King	3		
Logistics							
Air to Ground	166.9625	166.9625		King	11		

Prepared by (Resource Unit Leader)	Approved by (Planning Section Chief)	Date Prepared	Time Prepared
Scott Wells STW	Ruth Johnson	08/26/12	1800

Division Assignment List

1. Branch	2. Division/Group
	ODF Rehab

3. Incident Name	4. Operational Period
BARRY POINT	08/27/12 Monday Day Shift 0700 - 2000

5. Operations Personnel

Operations Chief	Ken Gregor	Division/Group Supervisor	Delos Devine
Operations Chief		Air Attack Supervisor	Carl Magill
Branch Director		Safety Officer	Alan Johnston / Barry Hogge

6. Resources Assigned this Period

Strike Team/Task Force/ Resource Designator		Leader	Num of Pers.	Trans. Y/N	Drop Off PT./Time	Pick Up PT./Time
HC2 WARNER CREEK O-106		Bryson Williams	11	N	ICP/0700	ICP/2000
HC2 WARNER CREEK O-107			11	N	ICP/0700	ICP/2000
ENG3 PICTURE ROCKS E-289	8/30	James Cissell	3	N	ICP/0700	ICP/2000
ENG4 WALKER RANGE E-349	9/7	Wesley Buell	5	N	ICP/0700	ICP/2000
ENG6 PATRICK # 97 E-235	8/28	Dick Syphers	3	N	ICP/0700	ICP/2000
ENG6 PATRICK# 93 E-236	8/27	Damion Lowther	3	N	ICP/0700	ICP/2000
ENG6 METHOW #10 E-285	8/28	Ray Sandy	3	N	ICP/0700	ICP/2000
ENG6 ASI #3 E-14	9/3	Victor Haley	3	N	ICP/0700	ICP/2000
WTS2 LOCKETT E-1	8/20	Louis Moreno	1	N	ICP/0700	ICP/2000
WTS2 PARTRIDGE #2 E-158	9/9	Chequita Peacock	1	N	ICP/0700	ICP/2000
			1	N	ICP/0700	ICP/2000
~~HEQB O-399~~	~~8/30~~	~~Ken Parker~~ No. Rehab	1	N	ICP/0700	ICP/2000
TFLD(t) O-497.70	9/7	Grady Lowrey	1	N	ICP/0700	ICP/2000
TFLD(t) O-497.71	9/6	Nathan Helmers	1	N	ICP/0700	ICP/2000
TFLD O-497.67	9/7	Jennifer Ward	1	N	ICP/0700	ICP/2000
TFLD O497.66	9/7	Neil Miller	1	N	ICP/0700	ICP/2000
SOF2 O-411	8/30	Barry Hogge	1	N	ICP/0700	ICP/2000

7. Control Operations

Rehab areas identified by DIVS in private holdings. Identify and mitigate all hazard trees within th work area.

8. Special Instructions

Utlilize Resource Advisors to minimize damage and help meet Rehab objectives.
All DIVS establish communication with BAER Team.
Backhaul trash and equipment where appropriate.

9. Division/Group Communications Summary

Function	Frequency - RX	Frequency - TX	Tone	System	Channel	System	Channel
Command		See CommoPlan					
Tactical Div/Group							
Logistics							
Air to Ground	166.9625	166.9625		King	11		

Prepared by (Resource Unit Leader)	Approved by (Planning Section Chief)	Date Prepared	Time Prepared
Scott Wells STW	Ruth Johnson	08/26/12	1033

Division Assignment List

1. Branch	2. Division/Group
	North Rehab

3. Incident Name	4. Operational Period
BARRY POINT	08/27/12 Monday Day Shift 0700 - 2000

5. Operations Personnel

Operations Chief	Ken Gregor	Division/Group Supervisor	Jack Coats
Operations Chief		Air Attack Supervisor	Carl Magill
Branch Director		Safety Officer	Alan Johnston / Barry Hogge

6. Resources Assigned this Period

Strike Team/Task Force/ Resource Designator		Leader	Num of Pers.	Trans. Y/N	Drop Off PT./Time	Pick Up PT./Time
HC2 GFP 10B C-2	9/5	Michael Fleek	20	N	ICP / 0700	ICP / 2000
HC2 GHR 09116 C-53	9/5	Leonard Townsend	20	N	ICP / 0700	ICP / 2000
DOZ Simms E-12	9/1	Lytle Simms	2	N	ICP / 0700	ICP / 2000
DOZ Blough E-100	8/30	Mark Anderton	1	N	ICP / 0700	ICP / 2000
DOZ2 Bushy E-231	8/27	Bob Bushy	2	N	ICP / 0700	ICP / 2000
EXCA Valley E-339	9/5	Nelson / Williamson	2	N	ICP / 0700	ICP / 2000
EXCA Dog Lake E-340	9/4	Adam Kershaw	1	N	ICP / 0700	ICP / 2000
EXCA E-341			1	N	ICP / 0700	ICP / 2000
EXCA Inland E-350	9/6	Camp / Campbell	2	N	ICP / 0700	ICP / 2000
EXCA Owens E-351	9/7	Rick Harlan	1	N	ICP / 0700	ICP / 2000
CHIP Valley E-337	8/30	Greg Nelson	1	N	ICP / 0700	ICP / 2000
CHIP 3B's E-336	9/3	Carlos Sanchez	1	N	ICP / 0700	ICP / 2000
FALC Ground Zero O-427	9/1	Loveland / Swanson	2	N	ICP / 0700	ICP / 2000
FALC Ground Zero O-428	9/1	Cutright / Hurley	2	N	ICP / 0700	ICP / 2000
FELB O-476	9/3	Doug Snider	1	N	ICP / 0700	ICP / 2000
FELB O-479	9/3	Dennis Benhower	1	N	ICP / 0700	ICP / 2000
TFLD(t) O-497.69	9/6	Jason Jenks	1	N	ICP / 0700	ICP / 2000
TFLD(t) O-497.79	9/6	Mike Aizpitarte	1	N	ICP / 0700	ICP / 2000
TFLD O-502	9/9	Jimmy Corvine	1	N	ICP / 0700	ICP / 2000
TFLD O-507	9/9	Travas Fandrey	1	N	ICP / 0700	ICP / 2000
SOF2 O-412	9/1	Alan Johnston	1	N	ICP / 0700	ICP / 2000

HEQB O-399 Ken Parker

7. Control Operations

Continue suppression repair on areas identified and approved by READ's. DIVS will coordinate efforts.

TFLD O-198 John Ryan

EXCA3 E-344

8. Special Instructions

Utilize Resource Advisors to minimize damage and help meet Rehab objectives.
All DIVS to communicate with BAER Team.
Backhaul trash and equipment where appropriate.

9. Division/Group Communications Summary

Function	Frequency - RX	Frequency - TX	Tone	System	Channel	System	Channel
Command							
Tactical Div/Group	166.7750	166.7750	156.7 RX & TX	King	4		
Logistics							
Air to Ground	166.9625	166.9625		King	11		

Prepared by (Resource Unit Leader)	Approved by (Planning Section Chief)	Date Prepared	Time Prepared
Scott Wells	Ruth Johnson	08/26/12	1800

Division Assignment List

1. Branch	2. Division/Group
	South Rehab

3. Incident Name	4. Operational Period
BARRY POINT	08/27/12 Monday Day Shift 0700 - 2000

5. Operations Personnel

Operations Chief	John Giller/Tom Cable	Division/Group Supervisor	Josh Cantrell/Ralph Sweeney(t)
Operations Chief	Ken Gregor/Bruce Nichols	Air Attack Supervisor	Carl Magill
Branch Director	Tyler Otterson	Safety Officer J.Prendeg.	Alan Johnston / Barry Hogge/Ken Paul

6. Resources Assigned this Period

Strike Team/Task Force/ Resource Designator	Leader	Num of Pers.	Trans. Y/N	Drop Off PT./Time	~~Pick Up PT.~~ SPIKE /Time
HC2 LOST RIVER C-3 9/5	Jerome Colmenero	20	N	ICP 0700	ICP / 2000
HC2 GFP 6C C-28 9/4	Mason Tuor	20	N	ICP 0700	ICP / 2000
DOZ3 EAGLE COUNTRY E-367	Richard Pelton	2	N	ICP 0700	ICP / 2000
DOZ3 DOG LAKE CONT. E-366	Steve Pardue	2	N	ICP 0700	ICP / 2000
EXCA RICHMOND E-364	John Richmond	2	N	ICP 0700	ICP / 2000
EXCA WESSEL E-365	Jeff Wessel	2	N	ICP 0700	ICP / 2000
TFLD O-503	Jim King	1	N	ICP 0700	ICP / 2000
TFLD(t) O-510	Nick Castro	1	N	ICP 0700	ICP / 2000
TFLD O-513	Sonny Caldwell	1	N	ICP 0700	ICP / 2000
TFLD(t) O-549	Joe Cochran	1	N	ICP 0700	ICP / 2000
HEQB/READ C-56	Manny Ortiz	1	N	ICP 0700	ICP / 2000
HEQB/READ C-56	George Correa	1			
HEQB*	Ian Harrington	1			
TFLD O-512	Bryan Helfett	1			
FALM O-488	Wheeler/Pettyjohn	2			
FALM O-489	Hauth/Wheeler	2			
EXCA3 Wolfe2 MP E-362	Mike Wolfe	2			
EXCA3 Express Exca. E-363	Mike Maletic	2			
HC2 GFP Enterprises C-28	Mason Tuor	20			

7. Control Operations

Implement suppression repair on areas identified and approved by READ's. DIVS will coordinate efforts.

8. Special Instructions

Utilize Resource Advisors to minimize damage and help meet Rehab objectives.
All DIVS to communicate with BAER Team.
Be prepared to spike@ Jane's spike for up to 3 days.

9. Division/Group Communications Summary

Function	Frequency - RX	Frequency - TX	Tone	System	Channel	System	Channel
Command							
Tactical Div/Group							
Logistics							
Air to Ground	166.9625	166.9625		King	11		

Prepared by (Resource Unit Leader)	Approved by (Planning Section Chief)	Date Prepared	Time Prepared
Scott Wells SW	Ruth Johnson	08/26/12	1800

AIR OPERATIONS SUMMARY

PREPARED BY: Clark Hammond

PREPARED DATE/TIME 8/26/12 1830

1. INCIDENT NAME: Barry Point

2.OPERATIONAL PERIOD DATE:	START TIME:	END TIME:	SUNRISE:	SUNSET:
08/27/12	0700	2000	0619	1946

3. REMARKS (Safety Notes, Hazards, Air Operations Special Equipment, etc.):

All bucket operations need to stay clear of eagle nesting sites identified on maps
Helibase location Lakeview Airport N42° 09.40 x 120° 23.56 Unicom 122.8

4. MEDEVAC A/C:

See Medical Plan
Ship on Base 7BL

5. TFR: A-113
Radius:
Altitude: 10'000MSL
TFR Corners
N/W 42 12' 59"N 120 49' 51"W
N/E 42 12' 56"N 120 32' 27"W
S/W 41 49' 28"N 120 32' 09"W
S/E 41 49' 29"N 120 50' 33"W

6. PERSONNEL	Phone	7. FREQUENCIES	AM	FM
AOBD: Clark Hammond O-497.52	541-219-0107	Air/Air FW: Air/Air Rotor:	118.1750	
ATGS: Carl Magill O-137 ATGS:	541-519-0850	AIR/GROUND BUCKET OPS		166.9625 RX/TX
HLCO: As Needed		Local FF Disp		167.175 RX/TX
ASGS:		COMMAND: (Simplex)		
HEBM: Jeff Quick A-47.1 Virgil Lookingback (T) A-47.3	928-499-9420 928-899-0810	COMMAND RPT		See Com Plan
SEAT MGR: Vicky Baker	541-591-1124	DECK FREQ.:		163.100
		I.A Frequency Group		
		I.A AIR/AIR	132.425	
		I.A AIR/GROUND 41		167.4750 RX/TX
		Local Flight Following Dispatch (LAKEVIEW)		167.1750 RX/TX

8. FIXED-WING #Available/Type/Make-Model/FAA N#/Bases

Air Tankers:
T-802 Air Tractor at LKV
T-847 Air Tractor at Alturas
Large Air Tankers @ Redmond on request though ATGS

Lead plane @ Redmond

Base FAX#

ATGS Aircraft

2ZZ @ LKV A-24

Other
Helibase Location: Lakeview Airport
WT-219

9. HELECOPTERS (Use Additional Sheets As Necessary)

FAA N#	TY	MAKE/MOD	BASE	AVAIL	START	REMARKS	Demob End of Shift	FAA N#	T Y	MAKE/MODEL	BASE	AVAIL	START	REMARKS
12KA	1	K-1200 A-58	Lakeview	0800	0900	Bucket	8/27							
15S	2	UH-1H A-5	Lakeview	0800	0900	ODF/Buckets	8/27							
7BL	3	Bell L-4 A-47	Lakeview	0800	0900	Recon								

Safety Message

INCIDENT NAME: Barry Point	OPERATIONAL PERIOD: Day 08/27/12

MAJOR HAZARDS:

- Driving
- Snags/Hazard Trees
- Air Operations
- Public Traffic
- Ruby Pipeline
- ATVs/UTVs
- Chippers
- Livestock on Roads
- Heavy Equipment

Review The ICS 206 Medical Plan and have your Module drill the "9 Line"!!!

NARRATIVE:

Transition

The fire transitioned yesterday. Transition is a time of change. Change may cause some confusion. We can mitigate this by patient, clear, objective and logical communications. Those of you who were here before transition can help show the new folks the way and help us get to the critical path. Paying attention to Fire Fighting Orders 6,7, and 8 will mitigate this confusion. Less confusion means more efficiency and a safer work environment.

Driving

- ✓ When you are watching someone backing up, why be a spectator when you can be a participator and offer to be their spotter.
- ✓ Drive defensively, leave plenty of stopping distance, slow down on curves.
- ✓ The long drive back to ICP can be time when we drop our guard. Don't become complacent.
- ✓ **Seat Belts are Mandatory, use them, no excuses.**

Snags and Hazards Trees

- ✓ Is the mission necessary? Identify flag and avoid if safe to do so. Use professional fallers.

Heavy Equipment

- ✓ Qualified operators and appropriate overhead. Close roads or trails if necessary for public safety. PPE including hearing protection. Make positive contact with operator before approaching. Maintain safe working distance from equipment.

- ✓ Many tragedies occurred in the mop-up stage. **Do Your Risk Analysis! IRPG Page 1**

SAFETY OFFICER:	John Prendergast, Kenneth Paul, Alan Johnston, Greg Vergari, Barry Hogge

MEDICAL PLAN	1. Incident Name	2. Date Prepared	3. Time Prepared	4. Operational Period
	Barry Point	8/27/12	1700	Day

5. Incident Medical Aid Station

Medical Aid Stations	Location	Paramedics Yes	Paramedics No
Barry Point ICP	Lakeview Fairgrounds	X	
Div D/E/F/G/J (Day Shift)	Colin Smith	X	
Div AA/B/C/L/M (Day Shift)	Steve Stone		X
DP 151 (Day Shift)	Medic One Ambulance	X	
Crowder Guard Station (Day Shift)DP 350	Medic Two Ambulance	X	

6. Transportation

A. Ambulance Services

Name	Address	Phone	Paramedics Yes	Paramedics No
Lake County 911	245 F St. Lakeview, Or 97630	541-947-2504		X
Klamath County 911	335 S. Spring St. Klamath, Or. 97601	541-883-7479	X	
Air Link	Bend, Or	800-621-5433	X	

7. Hospitals

Name	Address	Travel Time Air	Travel Time Ground	Phone	Helipad Yes	Helipad No	Burn Center Yes	Burn Center No
Sky Lakes Medical Center	2865 Daggett Ave. Klamath Falls ,OR N42° 15.16' x W121° 47.17' Level III	1 hr	2 ½ hr	541-882-6311	X			X
Lake District Hospital	700 South J St. Lakeview, OR. N42° 10.86' x W120° 21.07' Level IV	20 mjn	1 hr	541-947-2114	X			X
UC Davis Regional Burn Center	2315 Stockton Blvd Sacramento, CA.95817	2 ½ hr	7 hr	916-453-2182	X		X	
St Charles Hospital	2500 NE Neff Road, Bend, OR 97701 N44 041 W121 15.9 Level II	1 ½ hr	3 hr	541-382-4321	X			X

8. Medical Emergency Procedures

In the event of a medical emergency provide the following information to the Communications Unit:

1. Declare the nature of the emergency
   Medical injury/illness? If injury/illness is it Life Threatening?
2. If Life threatening, then request that the designated frequency be cleared for emergency traffic.
3. Identify the on-scene point of contact (POC) by Resource and last name (i.e. PIC is TFLD Smith).
4. Identify nature of the incident, number injured, patient assessment (s) and location (geographic and GPS coordinates).
5. Identify on-scene personnel by position and name (i.e. .EMT Freshwater).
6. Identify preferred method of patient transport.
7. Request any additional resource and/or equipment needed.
8. Document all information received and transmitted on the radio or phone.
9. Identify any changes in the on-scene point of Contact or medical personnel as they occur.

Prepared by (Medical Unit Leader)	10. Reviewed by (Safety Officer)
Colin Smith Colin Smith	Alan Johnston Alan M. Johnston

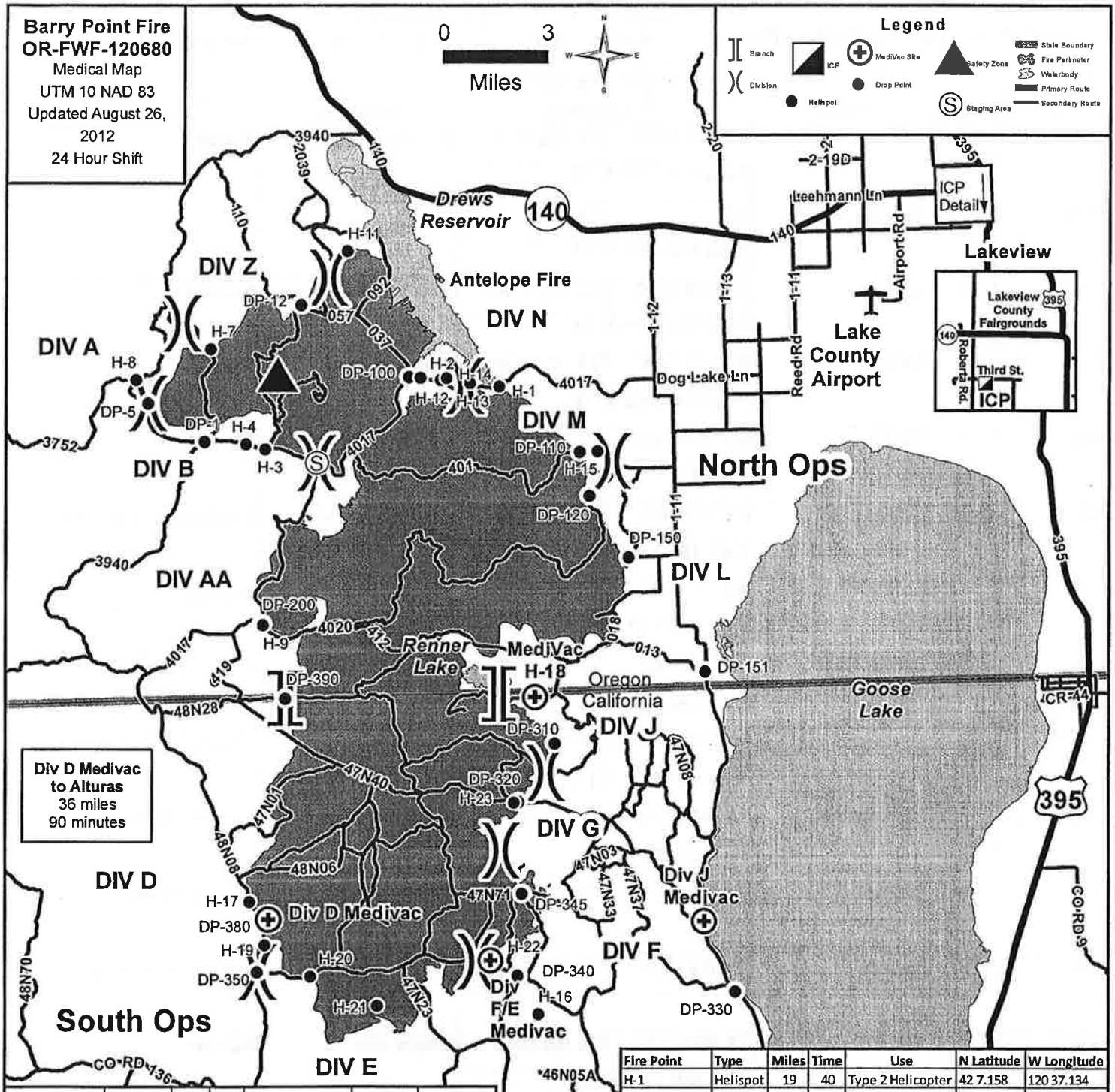

Fire Point	Type	Miles	Time	Use	N Latitude	W Longitude
DP-1	Drop Point	32	49	Ground Transport	42 5.994	120 46.872
DP-5	Drop Point	35	55	Type 2 Helicopter	42 6.972	120 48.726
DP-12	Drop Point	37	61	Ground Transport	42 9.3	120 43.578
DP-100	Drop Point	18	22	Ground Transport	42 7.458	120 40.128
DP-110	Drop Point	18	25	Ground Transport	42 5.496	120 34.506
DP-120	Drop Point	19	28	Ground Transport	42 4.398	120 34.224
DP-150	Drop Point	22	23	Ground Transport	42 2.844	120 32.964
DP-151	Drop Point	24	26	Ground Transport	41 59.94	120 30.54
DP-200	Drop Point	32	47	Ground Transport	42 1.452	120 45.096
DP-330	Drop Point	48	60	Ground Transport	41 52.08	120 29.832
DP-340	Drop Point	56	85	Ground Transport	41 52.614	120 37.026
DP-350	Drop Point	47	2hr	Ground Transport	41 52.883	120 45.535
DP-380	Drop Point	43	75	Ground Transport	41 54.126	120 45.252
DP-390	Drop Point	36	60	Ground Transport	41 59.604	120 44.394
Div J Medivac		29	50	Ground Transport	41 53.838	120 30.804
Div F/E Medivac		58	105	Ground Transport	41 53.022	120 37.908
Div D Medivac		49	2hr	Ground Transport	41 54.18	120 45.126
Medivac/H-18		28	70	Type 1 Helicopter	41 59.466	120 36.204
Safety Zone		34	75		42 7.59	120 44.4

Fire Point	Type	Miles	Time	Use	N Latitude	W Longitude
H-1	Helispot	19	40	Type 2 Helicopter	42 7.158	120 37.134
H-2	Helispot	24	40	Type 2 Helicopter	42 7.428	120 39.75
H-3	Helispot	29	50	Type 3 Helicopter	42 5.766	120 44.85
H-4	Helispot	29	50	Type 2 Helicopter	42 5.904	120 45.498
H-7	Helispot	31	60	Type 2 Helicopter	42 8.262	120 46.608
H-8	Helispot	32	60	Type 2 Helicopter	42 7.554	120 49.11
H-9	Helispot	34	60	Type 1 Helicopter	42 1.416	120 45.072
H-11	Helispot	22	60	Type 2 Helicopter	42 10.584	120 42.036
H-12	Helispot	21	45	Type 2 Helicopter	42 7.356	120 39.096
H-13	Helispot	20	40	Type 2 Helicopter	42 7.254	120 38.118
H-14	Helispot	21	45	Type 2 Helicopter	42 7.398	120 38.904
H-15	Helispot	18	40	Type 2 Helicopter	42 5.496	120 33.918
H-16	Helispot	38	90	Type 2 Helicopter	41 51.648	120 36.366
H-17	Helispot	45	1.8hr	Type 2 Helicopter	41 54.616	120 45.740
H-18/Medivac		28	70	Type 1 Helicopter	41 59.466	120 36.204
H-19	Helispot	45	2hr	Type 2 Helicopter	41 53.540	120 45.280
H-20	Helispot	50	2hr	Type 3 Helicopter	41 52.736	120 43.824
H-21	Helispot	45	2hr	Type 2 Helicopter	41 51.965	120 41.698
H-22	Helispot	40	90	Type 2 Helicopter	41 53.013	120 37.930
H-23	Helispot	37	75	Type 2 Helicopter	41 56.889	120 37.007

Incident Radio Communications Plan	1. Incident Name: BARRY POINT	2. Operational Period: 08/27/12 Monday Day Shift 0700 - 2000

3. Basic Radio Channel Utilization

Radio Type	Channel	Function	Frequency/Tone		Assignment	Remarks
King	1	TAC 1	RX 168.0500	TX 168.0500	Division AA/B/A/Z	(Narrow)
			Tone 156.7 RX & TX			
King	2	TAC 2	RX	TX		
			Tone 156.7 RX & TX			
King	3	TAC 3	RX 166.7250	TX 166.7250	Division L/M/N	(Narrow)
			Tone 156.7 RX & TX			
King	4	TAC 4	RX 166.7750	TX 166.7750	Division D/E	(Narrow)
			Tone 156.7 RX & TX			
King	5	TAC 5	RX 168.2500	TX 168.2500	Divisions F	(Narrow)
			Tone 156.7 RX & TX			
King	6	Command 6	RX 168.4750	TX 173.8125	North End of Fire	Grizzly Peak (Narrow)
			Tone 156.7 RX & TX			
King	7	Forest Net Rptr	RX 170.6000	TX 172.3500	All DIV	(Narrow)
			Tone 136.5 RX & TX			
King	8	Command 8	RX 165.0000	TX 172.4375	South East of Fire	Sugar Hill (Narrow)
			Tone 156.7 RX & TX			
King	9	Command 9	RX 173.0375	TX 167.3250	East Side of Fire	Fitzwater (Narrow)
			Tone 156.7 RX & TX			
King	10	Command 10	RX 162.2375	TX 171.7250	South West Side of Fire	Blue Mt. (Narrow)
			Tone 156.7 RX & TX			
King	11	PRI A/G	RX 166.9625	TX 166.9625	All DIV	Primary (Narrow)
King	12	Sec A/G	RX 168.0125	TX 168.0125	All DIV	Secondary (Narrow)
King	13	TAC 13	RX 168.2000	TX 168.2000	Division G/J	(Narrow)
			Tone 156.7 RX & TX			
King	14	AIR GUARD	RX 168.6250	TX 168.6250	All DIV	AIR/GRND EMER. CONTACT (Narrow)
			Tone 110.9 TX Only			
King	16	AIR GUARD	RX 168.6250	TX 168.6250	All DIV	AIR/GRND EMERGENCY CONTACT (Narrow)
			Tone 110.9 TX Only			

4. Prepared by (Communications Unit)		5. Date Prepared	6. Time Prepared
James Mitchell COML	James Mitchell	08/26/12	1937

INCIDENT RADIO COMMUNICATIONS PLAN	1. Incident Name Initial Attack	2. Date/ Time Prepared 08/26/12 1930	3. Operational Period Date/Time 8/27 0700-2000

4. Basic Radio Channel Utilization

Mode: W=Wideband Analog, N=Narrowband Analog, D=Digital, M=Mixed

Channel	Function		Frequency	Tone	Mode	Assignment	Remarks
1	IATAC 1	RX:	166.6375		N		Fremont Winema IA
		TX:	166.6375				
2	Tac 2	RX:	168.2000		N		Fremont Winema IA
		TX:	168.2000				
3	IATAC3	RX:	166.2750		N		Fremont Winema IA
		TX:	166.2750				
4	FWF Forest Grizzly	RX:	170.6000	136.5	N		Fremont Winema Grizzly
		TX:	172.3500	136.5			
5	BLM Yanix	RX:	166.3250		N		Fremont Winema Yanix
		TX:	166.9250	107.2			
6	FWF A/G 41 Primary	RX:	167.4750		N		Fremont Winema A/G Primary
		TX:	167.4750				
7	FWF A/G 11 Sec	RX:	151.3100	156.7	N		Fremont Winema A/G Secondary
		TX:	151.3100	156.7			
8	MDF Primary IA TAC 2	RX:	168.2000		N		Modoc Primary IA Tac
		TX:	168.2000				
9	MDF Tac 1	RX:	168.0500		N		Modoc IA
		TX:	168.0500				
10	MDF Tac 2	RX:	168.6000		N		Modoc IA
		TX:	168.6000				
11	MDF Sugar Hill	RX:	168.7500		N	Modoc National Forest Contact	Sugar Hill Repeater
		TX:	170.1750	123,0			
12	MDF Grouse	RX:	168.7500		N	Modoc National Forest Contact	Grouse Mountin Repeater
		TX:	170.1500	146.2			
13	MDF Red Shale	RX:	168.7500		N	Modoc National Forest Contact	Red Shale Repeater
		TX:	170.1500	167.9			
14	MDF A/G CA-01	RX:	167.6000		N		Modoc NF- Primary
		TX:	167.6000				
15	MDF A/G Sec	RX:	166.8750		N		Modoc NF- Secondary
		TX:	166.8750				
16	Air Guard	RX:	168.6250		N		
		TX:	168.6250	110.9			

5. Prepared by (Communications Unit)

James Mitchell COML James Mitchell Coml

Barry Point Phone list

Air Operations/conference phone	1-541-947-2594
Communications	1-541-947-2762
Comp/Claims	1-541-947-2746
Demob Fax	1-541-947-2736
Demob	1-541-947-2759
Facilities	1-541-947-2738
Finance personnel	1-541-947-2664
Finance Fax	1-541-947-2721
Fire Behavior Analyst	1-541-947-2761
Ground Support	1-541-947-2758
Human Resources	1-541-947-0260
Incident Commander	1-541-947-2751
Information	1-541-947-2719
Medical	1-541-947-2653
Ordering Fax	1-541-947-6249
Ordering	1-541-947-2291
Ordering	1-541-947-2698
Planning Operations	1-541-947-2634
Safety	1-541-947-2713
Security	1-541-947-2749
Situation	1-541-947-2755
Helibase	1-541-947-2512
Helibase fax	1-541-947-2386

Gregor, Ken	541-891-1748
Koons, Jeb	541-219-0084
Otterson, Tyler	530-640-0442

Barry Point Logistics

Hours of Operations

Fuel: 0600-2200 (accepts visa/mastercard/voyager)

ICP Ground Support/Mechanic: 0630-2130

ICP Medical: 0530-2130

ICP Communications: 0630-2200

Showers: 0500-1100, 1400-2300

Supply Cache: 0600-2130

Ordering: 0700-2200

Food: Breakfast: 0530-0900

Dinner: 1800-2130

Laundry: Drop off at Supply anytime. 24-36 hour return.

08/27/2012

TENTATIVE RELEASE

BARRY POINT OR-FWF-120680

OVERHEAD

O-403	0600	(TFLD)	ELLER, TERRY
O-440	0645	(DIVS)	SCHMIDT, CHAD
O-454	0645	(FOBS)	HIGGENS, HOLLY
O-251	0700	(FOBS)	HAM, WILLIAM
O-297	0700	(TFLD)	PETTY, GEORGE
O-245	0800	(PIO2)	JOHNSON, SUZANNA
O-397	1400	(SEC1)	STONE, CURTIS
O-231	1500	(ORDM)	TEMPLE, RICHARD
O-331	1500	(DRIV)	SUGDEN, JEREMY

CREWS

C-54	0700	(HC2)	LAKEVIEW CREW

EQUIPMENT

E-190	0800	(PU)	ENTERPRISE RENT A CAR

TENTATIVE RELEASE

BARRY POINT OR-FWF-120680

OVERHEAD

O-403	0600	(TFLD)	ELLER, TERRY
O-440	0645	(DIVS)	SCHMIDT, CHAD
O-454	0645	(FOBS)	HIGGENS, HOLLY
O-251	0700	(FOBS)	HAM, WILLIAM
O-297	0700	(TFLD)	PETTY, GEORGE
O-245	0800	(PIO2)	JOHNSON, SUZANNA
O-397	1400	(SEC1)	STONE, CURTIS
O-231	1500	(ORDM)	TEMPLE, RICHARD
O-331	1500	(DRIV)	SUGDEN, JEREMY

CREWS

C-54	0700	(HC2)	LAKEVIEW CREW

EQUIPMENT

E-190	0800	(PU)	ENTERPRISE RENT A CAR

08/28/2012

TENTATIVE RELEASE

BARRY POINT OR-FWF-120680

OVERHEAD

O-355	0745	(THSP)	CUFF, MICHAEL
O-278	0800	(SEC2)	HERSEY, PATRICK
O-350	0800	(DIVS)	WANN, MERRILL
O-346	0815	(TFLD)	ENGLESON, LEO
O-359	0830	(TFLD)	HOLSTER, ROBERT
O-307	1400	(SEC2)	WOLFE, JIM

HUMAN RESOURCE MESSAGE

BARRY POINT FIRE

Mutual Respect

Our most productive incidents are a result of maintaining and developing positive work relationships. We may wear different color t-shits, drive various kinds of rigs, and arrive here from all over the country. Yet in spite of those superficial differences, it is obvious that folks on this incident are taking the time to value each other and treat each other with respect to get the job done!

We have taken the responsibility of doing an excellent job and conducting our behavior in a positive and productive manner. I truly want to wish you a hearty thank you for being the professionals that you are!

Michael Donch, Human Resource Specialist

"Most people are about as happy as they make up their minds to be."
-Abraham Lincoln

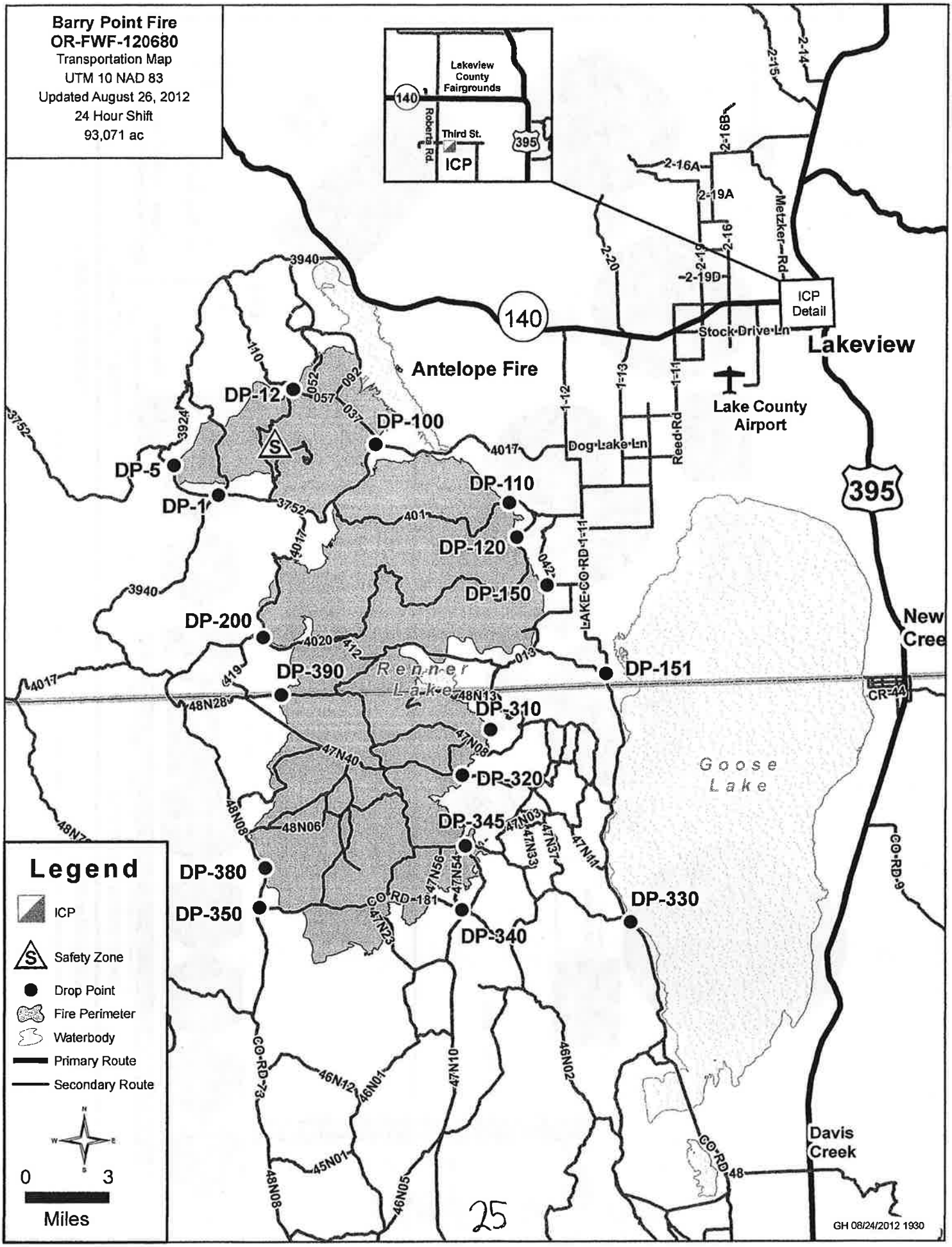
Barry Point Fire
OR-FWF-120680
Transportation Map
UTM 10 NAD 83
Updated August 26, 2012
24 Hour Shift
93,071 ac
Lakeview County Fairgrounds
140
Roberts Rd.
Third St.
ICP
395
2-14
2-15
2-16B
2-16A
2-19A
2-16
2-19
2-19D
Metzker Rd
2-20
ICP Detail
Stock Drive Ln
Lakeview
140
Antelope Fire
3940
1-10
052
092
057
037
DP-12
DP-100
3924
3752
DP-5
DP-1
4017
Dog Lake Ln
1-12
1-13
1-11
Reed Rd
Lake County Airport
DP-110
401
DP-120
042
DP-150
LAKE CO RD 1-11
395
3940
DP-200
4020
412
013
New Cree
4017
419
DP-390
Renner Lake
48N13
DP-151
CR-44
48N28
DP-310
47N08
47N40
DP-320
Goose Lake
48N08
48N06
DP-345
47N03
47N33
47N37
47N11
DP-380
47N56
47N54
DP-350
CO RD 181
47N23
DP-340
DP-330
CO RD 9
CO RD 73
46N12
46N01
47N10
46N02
45N01
48N08
46N05
CO RD 48
Davis Creek
Legend
ICP
Safety Zone
Drop Point
Fire Perimeter
Waterbody
Primary Route
Secondary Route
0
3
Miles
25
GH 08/24/2012 1930

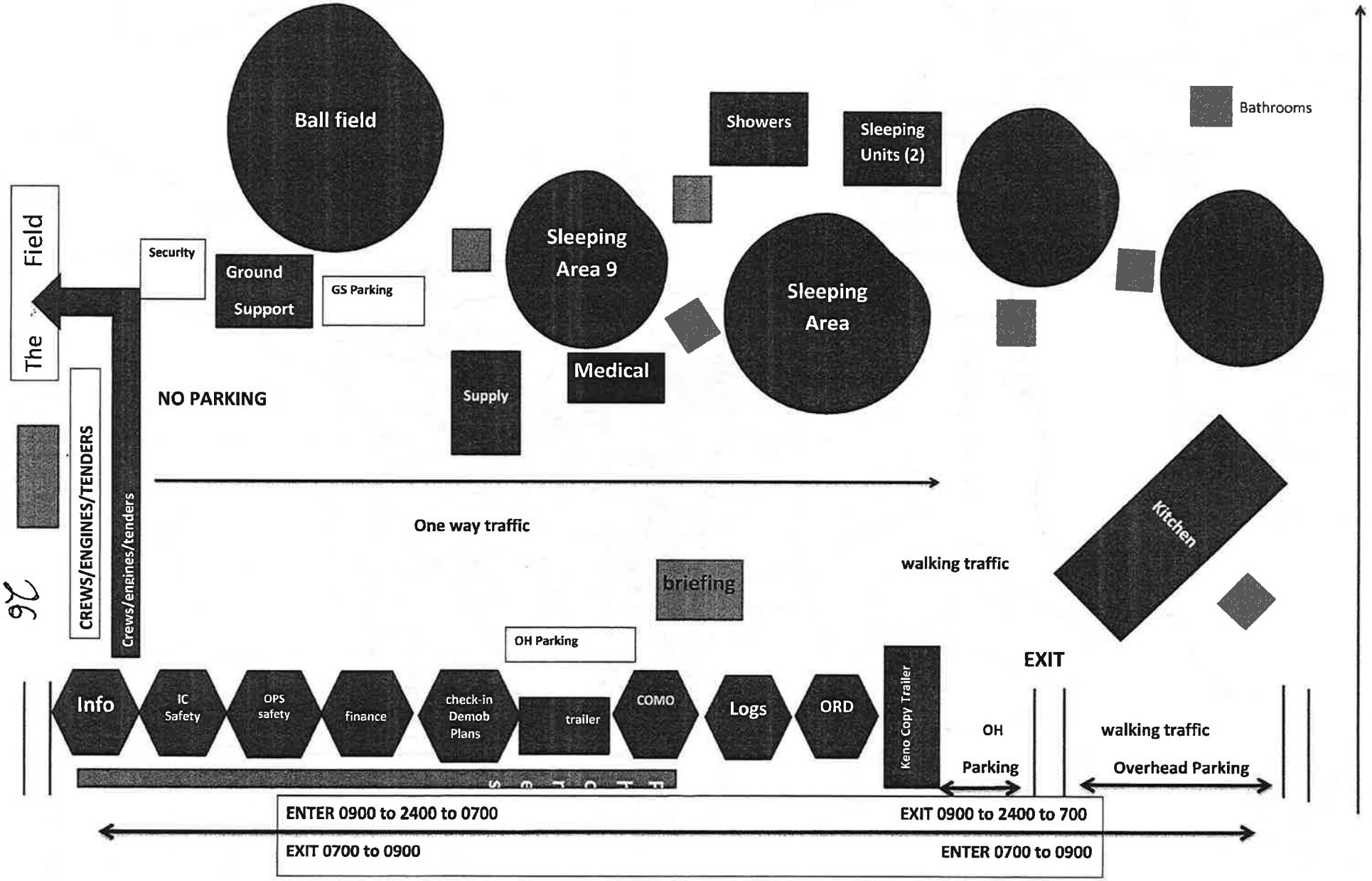
Ball field
Showers
Sleeping Units (2)
Bathrooms
The Field
Security
Ground Support
GS Parking
Sleeping Area 9
Sleeping Area
Supply
Medical
NO PARKING
CREWS/ENGINES/TENDERS
Crews/engines/tenders
One way traffic
walking traffic
Kitchen
briefing
OH Parking
EXIT
Info
IC Safety
OPS safety
finance
check-in Demob Plans
trailer
COMO
Logs
ORD
Keno Copy Trailer
OH Parking
walking traffic
Overhead Parking
ENTER 0900 to 2400 to 0700
EXIT 0700 to 0900
EXIT 0900 to 2400 to 700
ENTER 0700 to 0900

UNIT LOG	1. INCIDENT NAME	2. DATE PREPARED	3. TIME PREPARED

4. UNIT NAME/DESIGNATORS.	5. UNIT LEADER (NAME AND POSITION)	6. OPERATIONAL PERIOD

7. **PERSONNEL ROSTER ASSIGNED**

NAME	ICS POSITION	HOME BASE

8. **ACTIVITY LOG** (CONTINUE ON REVERSE)

TIME	MAJOR EVENTS

TIME	MAJOR EVENTS
214 ICS 5-80	9. PREPARED BY (NAME AND POSITION)