BARRY POINT FIRE

Incident Action Plan

Day Operational Period
Tuesday, August 28, 2012
0700-2000

OR-FWF-120680
P6G47N
BLM-G47N

INCIDENT OBJECTIVES	1. Incident Name Barry Point	2. Date Prepared 08/27/2012	3. Time Prepared 1600

4. Operational Period – 08/28/2012 Day 0700 - 2000

Mission: Maintain current fire suppression efforts to keep fire within established control lines. Shift operational activities to fire suppression repair while ensuring safety, integrity, and positive community relationships are maintained.

Strategy: The Barry Point incident management strategy is based on "Values at Risk." Firefighters, the public and other incident responders being the highest value. We will engage in our operational activities on our terms at the appropriate tempo, where probability of success is high and the risk is acceptable. A combination of tactics and lines of effort will be employed with consideration of values at risk noted above as well as communities, private property and infrastructure.

Management Objective:

- Implement good risk management practices in order to provide for firefighter, other responder and public safety. Use good risk analysis processes, the principles of the 10 Standard Fire Orders, LCES and the 18 Watch-Out Situations as the foundation for risk decisions at all levels.
- Use aggressive outreach to insure timely and accurate dissemination of information regarding fire related activities is provided to the public, land owners, cooperators, elected officials and other stakeholders.
- Utilize efficient and effective business practices to manage the fire cost, which should be in alignment with the identified values to be protected. Cost to be tracked in accordance with the approved cost share agreement and maintain records and systems that allow for daily apportionments.
- Ensure that relationships are maintained or enhanced with local land owners, business owners, the general public and other key stakeholders.
- Coordinate with identified personnel from ODF, the Districts and both Forests regarding resource considerations, and WFDSS inputs.
- Maintain property accountability within national direction for acceptable fire loss / use rates.

Operational Objectives:

- Continue to implement strategies for engaging in operational activities that will help ensure coordinated efforts for mission success.
    - Implement identified actions at the appropriate time to allow for the right operational tempo to accomplish mission and reduce risk to fire fighters, other assigned personnel and the public.
    - Utilize resource advisors for input to help minimize environmental concerns related to operational activities.
    - Validate daily the strategy / tactics and assure planned tactics will meet operational objectives.
    - Comply with Federal Aviation Policies on federal lands.
    - Implement the guidelines for fire suppression repair and other activities contained in the "Barry Point Turn Back Standards Plan."
- Utilizing operational strategies and tactics that minimize, impacts to private lands and structures, resource damage, economic impacts, and minimize the disruption to local activities and businesses where practical.
- Provide timely initial attack assistance to the forest and local agencies as requested.

Commanders Intent: To meet the intent of these objectives to provide the highest level of customer services for all involved with or affected by the incident, all incident assigned personnel should be prepared to take the appropriate actions regarding:

- Maintaining good situational awareness within the sphere of their operational area or work area.
- Utilize an approach based on doctrine and good management or business practices in all activities when engaging the fire or involvement with your incident assignment.
- Personal interactions with others both inside and outside the incident management organization or incident operational areas.
- Managing an incident-within-an-incident and knowing where the medical extraction points are located.
- Establishing and maintaining good 360-degree communications structures to ensure all critical and important messages reach the appropriate people in a timely manner.

9. Prepared By (Planning Section Chief)	10. Approved By (Incident Commander)
	FOR I.C.

ORGANIZATION ASSIGNMENT LIST

1. Incident Name	BARRY POINT
2. Date Prepared	08/27/12
3. Time Prepared	2000
4. Operational Period	08/28/12 Tuesday Day Shift 0700 - 2000

Position	Name
5. Incident Commander and Staff	
Incident Commander	Steve Gage 9/8
Deputy	Leland Hunter 9/6 /Kevin Burdon 9/6
Safety Officer	John Prendergast 9/8
Information Officer	Lucinda Nolan 9/6
Liaison Officer	
6. Agency Representative	
Agency	Name
USDA-FS	Rick Newton
USDA-FS Modoc NF	Kimberly Anderson
USDI-BLM	
Oregon Dept. of Forestry	Greg Pittman/Bill Hunt
READ	Michelle Berry (9/5)/ Mike Ramsey
7. Planning Section	
Chief	Nick Giannettino 9/8
Deputy	R. Johnson 9/6/ S.Puddy 9/6
Resources Unit	S. Wells 9/1 /Scott Laurie (t) 9/2
Situation Unit	S.Puddy 9/6 B. Hallmark(t) 8/28
Documentation Unit	Scott Wells 9/1
Demobilization Unit	Rod Matye 8/29
Fire Behavior Analyst	Gene Rogers/Tod Johnson(t) 8/28
Human Resource Specialist	Michael Donch 8/28
Status Check-In	
GIS Specialist	L. McFall 9/9 J.Hernandez (t) 8/28
Computer Specialist	K. Yates 9/6/ W. Shelton (t) 8/30
Training Specialist	Scott Wells 9/1
IMET	
8. Logistics Section	
Chief	Sally Browning 9/8
Deputy	John Crain 9/1/Kristi Cutler 9/10
Supply Unit	Leda Hunter 9/6
Facilities Unit	Michael Lee 9/9
Ground Support Unit	Bruce Floyd 8/27
Communications Unit	Jim Mitchell 8/29
Medical Unit	Colin Smith 9/6
Security Unit	Silas Hamilton 9/9
Food Unit	Al Maza 9/7
9. Operations Section	
Operations Chief	John Giller /Tom Cable 9/8
Operations Chief	Ken Gregor/Bruce Nichols 9/7
a. North Ops - Jeb Koons	
Division AA/B-A/Z	Betsy Schenck 9/6
Division L/M/N	J. Coil / D. Machado(t) 9/6
b. South Ops - Tyler Otterson	
Division D/E	J.Cantrell9/8/R.Sweeney(t)9/8
Division F	Mel Wann 9/1
Division G/J	Chad Schmidt(t) / J. Pyle(t) 9/6
c. Rehab Group	
Group North Rehab	Jack Coats 9/2
Group South Rehab	
Group ODF	Delos Devine 8/30
d. Air Operations Branch	
Air Operations Branch Director	Clark Hammond 9/6
Helibase Manager	
Air Attack Supervisor	
Air Support Supervisor	
Helicopter Coordinator	
Air Tanker Coordinator	
10. Finance Section	
Chief	Serena Sams 9/8
Deputy	M. Mackie 9/6 /B.Hollars 9/6
Time Unit	
IACR	Olga Casarez
Compensation/Claims Unit	
Cost Unit	Dede Domingos 9/6

Prepared by (Resource Unit Leader)
Scott Wells SW

Spot Forecast for Barry Point Fire
National Weather Service Medford
413 PM PDT Mon Aug 27 2012

IF CONDITIONS BECOME UNREPRESENTATIVE,CONTACT THE NATIONAL WEATHER SERVICE.

SPOT FORECAST FOR BARRY POINT...BLM LAD
NATIONAL WEATHER SERVICE MEDFORD OR
413 PM PDT MON AUG 27 2012

FORECAST IS BASED ON REQUEST TIME OF 1537 PDT ON AUGUST 27. IF CONDITIONS BECOME UNREPRESENTATIVE...CONTACT THE NATIONAL WEATHER SERVICE.

...RED FLAG WARNING IN EFFECT FROM 2 PM TO 8 PM PDT TUESDAY FOR GUSTY WINDS AND LOW RELATIVE HUMIDITIES...

.DISCUSSION...THE LOW PRESSURE CENTER OFFSHORE WILL PERSIST TONIGHT INTO TUESDAY...THEN GRADUALLY MOVE INLAND OVER THE REGION TUESDAY EVENING INTO WEDNESDAY. THIS SYSTEM WILL CONTINUE TO BRING GUSTY SOUTHWEST WINDS INTO THE BURN AREA THIS EVENING AND AGAIN TUESDAY. WINDS THIS EVENING WILL REMAIN GUSTY TILL AROUND 2100L THEN WILL DECREASE AND BECOME SOUTH TO SOUTHEASTERLY. ON TUESDAY AS THE TROUGH MOVES INTO THE COAST...EXPECT INCREASED SOUTHWEST
WINDS TO DEVELOP OVER THE AREA WITH VERY GUSTY WINDS TUESDAY AFTERNOON AND EVENING.

A LINGERING TROUGH REMAINS OVER THE AREA WEDNESDAY WITH A DECREASE IN TEMPERATURES BY SEVERAL DEGREES AND AND INCREASE IN HUMIDITIES BY AROUND 5 PERCENT. WINDS WEDNESDAY WILL BE LIGHTER AND WESTERLY.

.TUESDAY...

SKY/WEATHER.....	SUNNY. AREAS OF SMOKE.
MAX TEMPERATURE.....	74-79.
MIN HUMIDITY.....	9-13 PERCENT.
EYE LEVEL WINDS.....	SOUTHEAST WINDS 2 TO 3 MPH EARLY IN THE MORNING EXCEPT SOUTH 2 TO 5 MPH NEAR THE TOP OF THE BURN...BECOMING SOUTH 4 TO 6 MPH LATE IN THE MORNING...THEN BECOMING SOUTHWEST 7 TO 10 MPH WITH WITH GUSTS OF 15-18 MPH IN THE AFTERNOON.
MIXING HEIGHT.....	500 FT AGL INCREASING TO 5000 FT AGL LATE IN THE MORNING...THEN INCREASING TO 7000 FT AGL IN THE AFTERNOON.
MIXING WINDS.....	SOUTH 6 TO 12 MPH INCREASING TO 10 TO 20 MPH IN THE LATE MORNING THEN BECOMING SOUTHWEST AROUND 20 TO 30 MPH IN THE AFTERNOON.
CWR.....	0 PERCENT.
LAL.....	1.
WIND (20 FT).....	SOUTHEAST WINDS AROUND 5 MPH EARLY IN THE MORNING EXCEPT SOUTH 5 TO 10 MPH NEAR THE TOP OF THE BURN...BECOMING SOUTH 8 TO 12 MPH LATE IN THE MORNING...THEN BECOMING SOUTHWEST 14 TO 18 MPH WITH WITH GUSTS TO AROUND 30 MPH IN THE AFTERNOON.

FIRE BEHAVIOR FORECAST

FORECAST NUMBER: #3	TYPE OF FIRE: Wildland
FIRE NAME: Barry Point	OPERATIONAL PERIOD: 08/28/2012 0700-2000
DATE ISSUED: 08/27/2012	TIME ISSUED: 2000
UNIT: Fremont Winema National Forest/ Modoc National Forest	SIGNED: /s/ Tod Johnson

INPUTS

Fuels in the area are primarily cured grass and mixed grass and brush less than two feet tall, and timber with understory. Primary timber types are Ponderosa Pine, Western Juniper, and true fir. Brush and understory includes Mountain Mohagany, Bitterbrush, Sagebrush and Ceonothus. Snags are common throughout the area.

Fire behavior observations from 8/27/2012:
Creeping and smoldering continued well within the perimeters. Most fire activity contained to the timber litter at the bases of Juniper and Ponderosa pine trees.
Weather observations: high temps 73-74, low humidity 13%, wind S/SW 4-5 with gusts to 8.

WEATHER SUMMARY

RED FLAG WARNING FOR HIGH WINDS AND LOW RELATIVE HUMIDITIES

Eye level winds
Light southeast winds in the morning becoming 3-5 with gusts to mph, then expect becoming southwest 7 to 10 mph with gusts of 15-18 mph in the afternoon.
20 ft winds
Southeast to 5 mph in the morning becoming south 8-12 late morning then switching to southwest 14 to 18 mph in the afternoon with gusts to 30 mph.
Expect continued clear skies to persist through this forecast period.
Minimum humidity ranging from 9-13%. Max temps 74-79.

FIRE BEHAVIOR GENERAL

General: As sun, wind and slope align with warmer afternoon temperatures and lower humidity expect continued burnout of interior islands. Flame lengths 2-3 feet in pockets of timber with possibility of individual and group tree torching. Upwards of 1500 ft. spotting distances may be anticipated form torching trees exposed to todays 20 ft wind speeds.

FIRE AREA:

Anticipate islands of fuel to burnout within the perimeter. Watch for torching trees and lofting embers that can spot east of the established lines. Probability of ignition 70-80%.
The Fire behavior characteristics shown below are to be used as estimates for the type of fire behavior that can be anticipated should a spot occur outside the perimeter during peak forecast wind conditions and low humidity in divisions on the east side of the fire.

Short Grass: 25-30 chains per hour with 2-3 foot flame length

Grass and Shrub: 20-26 chains per hour with 5-6 foot flame length

Continued smoldering and creeping will continue within the unburned islands throughout the fire area.

AIR OPERATIONS: Expect another day of hazy flying conditions throughout the day. Sustained winds with and gusts in the afternoon.

SAFETY

Base your actions on current and expected fire behavior.
Take wind speed and direction into consideration during felling operations. Fire weakened trees may fall at any time when during high winds.
Remember the problem with communication is the illusion that it has taken place. Be sure to thoroughly brief personnel and be sure your instructions are understood and can be repeated.

Division Assignment List

1. Branch	2. Division/Group
North Ops	AA/B-A/Z

3. Incident Name	4. Operational Period
BARRY POINT	08/28/12 Tuesday Day Shift 0700 - 2000

5. Operations Personnel

Operations Chief	John Giller/Tom Cable	Division/Group Supervisor	Betsy Schenck
Operations Chief	Ken Grgor/Bruce Nichols	Air Attack Supervisor	
Branch Director	Jeb Koons	Safety Officer	Alan Johnston / Barry Hogge

6. Resources Assigned this Period

Strike Team/Task Force/ Resource Designator		Leader	Num of Pers.	Trans. Y/N	Drop Off PT./Time	Pick Up PT./Time
ENG6 Iron Triangle #232 E-43	8/31	Bob McConnell	4	N	ICP / 0700	ICP / 2000
ENG5 Smokey Mtn E-238	8/31	Steve Kelton	3	N	ICP / 0700	ICP / 2000
ENG4 Burtch Const. E-211	8/28	Randy Mattson	3	N	ICP / 0700	ICP / 2000
ENG4 Inbound E-292	8/31	Larry Akerly	3	N	ICP / 0700	ICP / 2000
ENG3 Rim Fire E-228	8/29	Dan Terrell	3	N	ICP / 0700	ICP / 2000
WAT2 Partridge 10 E-169	8/31	Joseph Hicks	1	N	ICP / 0700	ICP / 2000
FELB O-494	9/6	Cody Lokan	1	N	ICP / 0700	ICP / 2000
FALC Mill Creek O-487	9/6	Elliott/Mayco	2	N	ICP / 0700	ICP / 2000
SOF2 O-411	8/30	Barry Hogge	1	N	ICP / 0700	ICP / 2000

7. Control Operations

Patrol and mop up. Identify and mitigate all hazard trees within the work area.

8. Special Instructions

All DIV's establish communications with the BAER team.
All DIV's coordinate with ODF Rehab Group Supervisor for engine needs.
Backhaul trash and equipment where appropriate.

9. Division/Group Communications Summary

Function	Frequency - RX	Frequency - TX	Tone	System	Channel	System	Channel
Command		See Comm Plan					
Tactical Div/Group	168.0500	168.0500	156.7 RX & TX	King	1		
Logistics							
Air to Ground	166.9625	166.9625		King	11		

Prepared by (Resource Unit Leader)	Approved by (Planning Section Chief)	Date Prepared	Time Prepared
Scott Wells SW	Ruth Johnson	08/27/12	1031

Division Assignment List	1. Branch: South Ops	2. Division/Group: D / E
3. Incident Name: BARRY POINT	4. Operational Period: 08/28/12 Tuesday Day Shift 0700 - 2000	

5. Operations Personnel

Operations Chief	Ken Gregor/Tom Cable	Division/Group Supervisor	Josh Cantrell/Ralph Sweeney (t)
Operations Chief	Ken Gregor/Bruce Nichols	Air Attack Supervisor	
South Ops	Tyler Otterson	Safety Officer	Alan Johnston/Barry Hogge

6. Resources Assigned this Period

Strike Team/Task Force/ Resource Designator		Leader	Num of Pers.	Trans. Y/N	Drop Off PT./Time	Pick Up PT./Time
ENG3 APEX FAB E-229	8/29	Cale Fredrickson	3	N	SPIKE 0700	SPIKE 2000
ENG3 CASTLE ROCK E-226	8/29	William Russel	3	N	SPIKE 0700	SPIKE 2000
ENG6 AVRA VALLEY E-288	8/30	Chris George	4	N	SPIKE 0700	SPIKE 2000
TFLD O-321	8/28	Fred Thorbjornsen	1	N	SPIKE 0700	SPIKE 2000
SOF2 O-379	8/28	Greg Vergari	1	N	SPIKE 0700	SPIKE 2000
EMT O-249	9/6	Colin Smith	1	N	SPIKE 0700	SPIKE 2000
Medic 2 Ambulance @ DP 350			2	N	SPIKE 0700	SPIKE 2000

7. Control Operations
Patrol and mop up. Identify and mitigate all hazard trees within the work area.

8. Special Instructions
Utilize Resource Advisors to minimize damage and help meet Rehab objectives.
All DIVS to communicate with BAER Team.
Backhaul trash & equipment where appropriate.

9. Division/Group Communications Summary

Function	Frequency - RX	Frequency - TX	Tone	System	Channel	System	Channel
Command							
Tactical Div/Group	166.7750	166.7750	156.7 RX & TX	King	4		
Logistics							
Air to Ground	166.9625	166.9625		King	11		

Prepared by (Resource Unit Leader)	Approved by (Planning Section Chief)	Date Prepared	Time Prepared
Scott Wells SSW	Ruth Johnson	08/27/12	1246

Division Assignment List

1. Branch	2. Division/Group
South Ops	F

3. Incident Name	4. Operational Period
BARRY POINT	08/28/12 Tuesday Day Shift 0700 - 2000

5. Operations Personnel

Operations Chief	John Giller/Tom Cable	Division/Group Supervisor	Mel Wann
Operations Chief	Ken Gregor/Bruce Nichols	Air Attack Supervisor	
South Ops	Tyler Otterson	Safety Officer	Alan Johnston / Barry Hogge

6. Resources Assigned this Period

Strike Team/Task Force/ Resource Designator		Leader	Num of Pers.	Trans. Y/N	Drop Off PT./Time	Pick Up PT./Time
HC2 LOST RIVER NCC 16 C-35	9/3	Andrew Gifford	19	N	SPIKE/0700	SPIKE/2000
ENG6 BRUCE YOUNG #2 E-76	8/30	Bruce Young	3	N	SPIKE/0700	ICP/2000
ENG6 SPRINGERVILLE E-287	8/30	Duane Noffz	3	N	SPIKE/0700	SPIKE/2000
ENG3 MILLEDGE E-290	8/30	Curt Milledge	3	N	SPIKE/0700	SPIKE/2000
ENG3 PSICC ENG 391 E-227	8/28	Thomas Barter	1	N	SPIKE/0700	SPIKE/2000
ENG3 MILLEDGE E-291	8/30	Ed Tovey	3	N	SPIKE/0700	SPIKE/2000
ENG6 FIREBIRD E-239	8/31	Michael Hodges	3	N	SPIKE/0700	SPIKE/2000
SOF2 O-379	8/30	Greg Vergari	1	N	SPIKE/0700	SPIKE/2000
EMT O-249	9/6	Colin Smith	1	N	SPIKE/0700	SPIKE/2000
Medic 2 Ambulance @ DP 350			2	N	SPIKE/0700	SPIKE/2000

7. Control Operations

Patrol and mop up. Identify and mitigate all hazard trees within the work area.

8. Special Instructions

All DIVS establish communication with BAER Team.
Pull hose lay.
Be prepared to spike at Jane's spike for up to 3 days.
Backhaul trash and equipment where appropriate.

9. Division/Group Communications Summary

Function	Frequency - RX	Frequency - TX	Tone	System	Channel	System	Channel
Command		See Comm Plan					
Tactical Div/Group	168.2500	168.2500	156.7 RX & TX	King	5		
Logistics							
Air to Ground	166.9625	166.9625		King	11		

Prepared by (Resource Unit Leader)	Approved by (Planning Section Chief)	Date Prepared	Time Prepared
Scott Wells SSW	Ruth Johnson	08/27/12	1246

Division Assignment List

1. Branch	2. Division/Group
South Ops	G / J

3. Incident Name	4. Operational Period
BARRY POINT	08/28/12 Tuesday Day Shift 0700 - 2000

5. Operations Personnel

Operations Chief	John Giller/Tom Cable	Division/Group Supervisor	Justin Pyle (t)
Operations Chief	Ken Gregor/Bruce Nichols	Air Attack Supervisor	
South Ops	Tyler Otterson	Safety Officer	Alan Johnston / Barry Hogge

6. Resources Assigned this Period

Strike Team/Task Force/ Resource Designator		Leader	Num of Pers.	Trans. Y/N	Drop Off PT./Time	Pick Up PT./Time
GFP ENTERPRISES C-28	9/4	Mason Tuor	20	N	SPIKE/0700	SPIKE/2000
ENG4 FWF 461 E-361	9/9	Troy Parrish	4	N	SPIKE/0700	SPIKE/2000
ENG4 DYE HARD VELA E-281	8/31	Aaron Vela	3	N	SPIKE/0700	SPIKE/2000
ENG6 METHOW RIVER #01E-283	8/28	John Neuneker	3	N	SPIKE/0700	SPIKE/2000
ENG6 METHOW RIVER #08 E-284	8/28	Bill Duguay	3	N	SPIKE/0700	SPIKE/2000
ENG6 TWO FEATHERS E-282	8/31	Ryan Carlson	3	N	SPIKE/0700	SPIKE/2000
ENG6 GLACIER PEAK E-286	8/28	Christian Martinson	3	N	ICP/0700	ICP/2000
WAT PETTY E-84	9/4	Clyde Petty	1	N	SPIKE/0700	SPIKE/2000
SOF2 O-379	8/28	Greg Vergari	1	N	SPIKE/0700	SPIKE/2000

7. Control Operations

Patrol and mop up. Identify and mitigate all hazard trees within the work area.

8. Special Instructions

All DIVS to establish communications with BAER Team.
Backhaul trash and equipment where appropriate.
Pull hoselay.
Be prepared to spike @ Jane's spike for up to 3 days.

9. Division/Group Communications Summary

Function	Frequency - RX	Frequency - TX	Tone	System	Channel	System	Channel
Command		See Comm Plan					
Tactical Div/Group	168.2000	168.2000	156.7 RX & TX	King	13		
Logistics							
Air to Ground	166.9625	166.9625		King	11		

Prepared by (Resource Unit Leader)	Approved by (Planning Section Chief)	Date Prepared	Time Prepared
Scott Wells SW	Ruth Johnson	08/27/12	1720

Division Assignment List	1. Branch: North Ops	2. Division/Group: N /M /L
3. Incident Name: BARRY POINT	4. Operational Period: 08/28/12 Tuesday Day Shift 0700 - 2000	

5. Operations Personnel

Operations Chief	John Giller/Tom Cable	Division/Group Supervisor	Jayson Coil/Dave Machado (t)
Operations Chief	Ken Gregor/Bruce Nichols	Air Attack Supervisor	
North Ops	Jeb Koons	Safety Officer	Alan Johnston / Barry Hogge

6. Resources Assigned this Period

Strike Team/Task Force/ Resource Designator		Leader	Num of Pers.	Trans. Y/N	Drop Off PT./Time	Pick Up PT./Time
HC2 GFP 6A C-27	9/4	Michael Pennavaria	20	N	ICP / 0700	ICP / 2000
ENG5 MIKE'S H2O E-237	8/31	Mike Sturn	3	N	ICP / 0700	ICP / 2000
FALC US TIMBER O-431	9/1	Fuchser / McCoy	2	N	ICP / 0700	ICP / 2000
FELB O-475	9/6	Mtchel Decoteau	1	N	ICP / 0700	ICP / 2000
EMT O-470	9/1	Steve Stone	1	N	ICP / 0700	ICP / 2000
SOF2 O-411	8/30	Barry Hogge	1	N	ICP / 0700	ICP / 2000
Medic 1 @ DP 151			2	N	ICP / 0700	ICP / 2000
Lakeview Helitack/Bly Squad 1 C-56	9/9	Jesse Plummer	25	N	ICP/0700	ICP/2000

7. Control Operations
Patrol and mop up. Identify and mitigate all hazard trees within the work area.

8. Special Instructions
All DIV's establish communications with the BAER team.
All DIV's coordinate with ODF Rehab Group Supervisor for engine needs.
Backhaul trash and equipment where appropriate.

9. Division/Group Communications Summary

Function	Frequency - RX	Frequency - TX	Tone	System	Channel	System	Channel
Command		See Comm Plan					
Tactical Div/Group	166.7250	166.7250	156.7 RX & TX	King	3		
Logistics							
Air to Ground	166.9625	166.9625		King	11		

Prepared by (Resource Unit Leader)	Approved by (Planning Section Chief)	Date Prepared	Time Prepared
Scott Wells STW	Ruth Johnson	08/27/12	1725

Division Assignment List

1. Branch	2. Division/Group
	ODF Rehab

3. Incident Name	4. Operational Period
BARRY POINT	08/28/12 Tuesday Day Shift 0700 - 2000

5. Operations Personnel

Operations Chief	John Giller/Tom Cable	Division/Group Supervisor	Delos Devine
Operations Chief	Ken Gregor/Bruce Nichols	Air Attack Supervisor	
Branch Director		Safety Officer	Alan Johnston / Barry Hogge

6. Resources Assigned this Period

Strike Team/Task Force/ Resource Designator		Leader	Num of Pers.	Trans. Y/N	Drop Off PT./Time	Pick Up PT./Time
HC2 WARNER CREEK O-106		Bryson Williams O-105	11	N	ICP/0700	ICP/2000
HC2 WARNER CREEK O-107		John Fitch (t) O-498	11	N	ICP/0700	ICP/2000
ENG3 PICTURE ROCKS E-289	8/30	James Cissell	4	N	ICP/0700	ICP/2000
ENG4 WALKER RANGE E-349	9/7	Wesley Buell	5	N	ICP/0700	ICP/2000
ENG6 PATRICK # 97 E-235	8/28	Dick Syphers	3	N	ICP/0700	ICP/2000
ENG6 METHOW #10 E-285	8/28	Ray Sandy	3	N	ICP/0700	ICP/2000
ENG6 ASI #3 E-14	9/3	Victor Haley	3	N	ICP/0700	ICP/2000
WTS2 LOCKETT E-1	8/20	Louis Moreno	1	N	ICP/0700	ICP/2000
SKG4 HOFBAUER E-321	8/31	Philip Hofbauer	1	N	DP 120/0700	DP 120/2000
TFLD(t) O-497.70	9/7	Grady Lowrey	1	N	ICP/0700	ICP/2000
TFLD(t) O-497.71	9/6	Nathan Helmers	1	N	ICP/0700	ICP/2000
TFLD O-497.67	9/7	Jennifer Ward	1	N	ICP/0700	ICP/2000
TFLD O497.66	9/7	Neil Miller	1	N	ICP/0700	ICP/2000
SOF2 O-411	8/30	Barry Hogge	1	N	ICP/0700	ICP/2000

7. Control Operations

Rehab areas identified by DIVS in private holdings. Identify and mitigate all hazard trees within the work area.

8. Special Instructions

Utilize Resource Advisors to minimize damage and help meet Rehab objectives.
All DIVS establish communication with BAER Team.
Backhaul trash and equipment where appropriate.

9. Division/Group Communications Summary

Function	Frequency - RX	Frequency - TX	Tone	System	Channel	System	Channel
Command		See CommoPlan					
Tactical Div/Group							
Logistics							
Air to Ground	166.9625	166.9625		King	11		

Prepared by (Resource Unit Leader)	Approved by (Planning Section Chief)	Date Prepared	Time Prepared
Scott Wells SAW	Ruth Johnson	08/27/12	1727

Division Assignment List	1. Branch: North Ops	2. Division/Group: North Rehab page 1of 2
3. Incident Name: BARRY POINT	4. Operational Period: 08/28/12 Tuesday Day Shift 0700 - 2000	

5. Operations Personnel

Operations Chief	John Giller/Tom Cable	Division/Group Supervisor	Jack Coats
Operations Chief	Ken Gregor/Bruce Nichols	Air Attack Supervisor	
Branch Director	Jeb Koons	Safety Officer	Alan Johnston / Barry Hogge

6. Resources Assigned this Period

Strike Team/Task Force/ Resource Designator		Leader	Num of Pers.	Trans. Y/N	Drop Off PT./Time	Pick Up PT./Time
HC2 GFP 10B C-2	9/5	Michael Fleek	20	N	ICP / 0700	ICP / 2000
HC2 GHR 09116 C-53	9/5	Leonard Townsend	20	N	ICP / 0700	ICP / 2000
DOZ Simms E-12	9/1	Lytle Simms	2	N	ICP / 0700	ICP / 2000
DOZ Blough E-100	8/30	Mark Anderton	1	N	ICP / 0700	ICP / 2000
DOZ2 Bushy E-231	8/27	Bob Bushy	2	N	ICP / 0700	ICP / 2000
EXCA Valley E-339	9/5	Nelson / Williamson	2	N	ICP / 0700	ICP / 2000
EXCA Dog Lake E-340	9/4	Adam Kershaw	1	N	ICP / 0700	ICP / 2000
EXCA Timber Tippers E-341	9/9	John Quimbly / Jeff Ochs	2	N	ICP / 0700	ICP / 2000
EXCA Inland E-350	9/6	Camp / Campbell	2	N	ICP / 0700	ICP / 2000
EXCA Owens E-351	9/7	Rick Harlan	1	N	ICP / 0700	ICP / 2000
EXCA Iron Triangle E-344	9/5	Ronnie Taylor	2	N	ICP / 0700	ICP / 2000
CHIP Valley E-337	8/30	Greg Nelson	1	N	ICP / 0700	ICP / 2000
CHIP 3B's E-336	9/3	Carlos Sanchez	1	N	ICP / 0700	ICP / 2000
FALC Ground Zero O-427	9/1	Loveland / Swanson	2	N	ICP / 0700	ICP / 2000
FALC Ground Zero O-428	9/1	Cutright / Hurley	2	N	ICP / 0700	ICP / 2000
FELB O-476	9/3	Doug Snider	1	N	ICP / 0700	ICP / 2000
FELB O-479	9/3	Dennis Benhower	1	N	ICP / 0700	ICP / 2000
TFLD(t) O-497.69	9/6	Jason Jenks	1	N	ICP / 0700	ICP / 2000
TFLD(t) O-497.79	9/6	Mike Aizpitarte	1	N	ICP / 0700	ICP / 2000
TFLD O-502	9/9	Jimmy Corvine	1	N	ICP / 0700	ICP / 2000

7. Control Operations
Continue suppression repair on areas identified and approved by READ's. DIVS will coordinate efforts.

8. Special Instructions
Utilize Resource Advisors to minimize damage and help meet Rehab objectives.
All DIVS establish communications with BAER Team.
Backhaul trash and equipment where appropriate.

9. Division/Group Communications Summary

Function	Frequency - RX	Frequency - TX	Tone	System	Channel	System	Channel
Command							
Tactical Div/Group	166.7750	166.7750	156.7 RX & TX	King	4		
Logistics							
Air to Ground	166.9625	166.9625		King	11		

Prepared by (Resource Unit Leader)	Approved by (Planning Section Chief)	Date Prepared	Time Prepared
Scott Wells SRW	Ruth Johnson	08/27/12	1249

Division Assignment List	1. Branch: North Ops	2. Division/Group: North Rehab page 2 of 2
3. Incident Name: BARRY POINT	4. Operational Period: 08/28/12 Tuesday Day Shift 0700 - 2000	

5. Operations Personnel

Operations Chief	John Giller/Tom Cable	Division/Group Supervisor	Jack Coats
Operations Chief	Ken Gregor/Bruce Nichols	Air Attack Supervisor	
South Ops	Tyler Otterson	Safety Officer	Alan Johnston/Barry Hogge

6. Resources Assigned this Period

Strike Team/Task Force/ Resource Designator		Leader	Num of Pers.	Trans. Y/N	Drop Off PT./Time	Pick Up PT./Time
TFLD O-198	8/31	John Ryan	1	N	ICP / 0700	ICP / 2000
TFLD 0-507	9/9	Travas Fandrey	1	N	ICP / 0700	ICP / 2000
EXCA E-344	9/5	Ronnie Taynor	2	N	ICP / 0700	ICP / 2000
READ O-458	9/2	Cedar Drake	1	N	ICP / 0700	ICP / 2000
SOF2 O-412	9/1	Alan Johnston	1	N	ICP / 0700	ICP / 2000

7. Control Operations
Patrol and mop up. Identify and mitigate all hazard trees within the work area.

8. Special Instructions
Utilize Resource Advisors to minimize damage and help meet Rehab objectives.
All DIVS to establish communications with BAER Team.
Backhaul trash & equipment where appropriate.

9. Division/Group Communications Summary

Function	Frequency - RX	Frequency - TX	Tone	System	Channel	System	Channel
Command							
Tactical Div/Group	166.7750	166.7750	156.7 RX & TX	King	4		
Logistics							
Air to Ground	166.9625	166.9625		King	11		

Prepared by (Resource Unit Leader)	Approved by (Planning Section Chief)	Date Prepared	Time Prepared
Scott Wells STW	Ruth Johnson	08/27/12	1740

Division Assignment List

1. Branch	2. Division/Group
	South Rehab

3. Incident Name	4. Operational Period
BARRY POINT	08/28/12 Tuesday Day Shift 0700 - 2000

5. Operations Personnel

Operations Chief	John Giller/Tom Cable	Division/Group Supervisor	Josh Cantrell/Ralph Sweeney (t)
Operations Chief	Ken Gregor/Bruce Nichols	Air Attack Supervisor	
Branch Director	Tyler Otterson	Safety Officer J.Prendeg.	Alan Johnston/Barry Hogge/Ken Paul

6. Resources Assigned this Period

Strike Team/Task Force/ Resource Designator		Leader	Num of Pers.	Trans. Y/N	Drop Off PT./Time	Pick Up PT./Time
HC2 LOST RIVER C-3	9/5	Jerome Colmenero	20	N	SPIKE 0700	SPIKE 2000
DOZ3 EAGLE COUNTRY E-367	9/8	Richard Pelton	2	N	SPIKE 0700	SPIKE 2000
DOZ3 DOG LAKE CONT. E-366	9/8	Steve Pardue	2	N	SPIKE 0700	SPIKE 2000
EXCA RICHMOND E-364	9/9	John Richmond	2	N	SPIKE 0700	SPIKE 2000
EXCA WESSEL E-365	9/9	Jeff Wessel	2	N	SPIKE 0700	SPIKE 2000
EXCA3 WOLFE 2 MP E-362	9/9	Mike Wolfe	2	N	SPIKE 0700	SPIKE 2000
EXCA3 Express Exca. E-363	9/9	Mike Maletic	2	N	SPIKE 0700	SPIKE 2000
TFLD O-503	9/9	Jim King	1	N	SPIKE 0700	SPIKE 2000
TFLD(t) O-510	9/9	Nick Castro	1	N	SPIKE 0700	SPIKE 2000
TFLD O-513	9/9	Sonny Caldwell	1	N	SPIKE 0700	SPIKE 2000
TFLD (t) O-549	9/9	Joe Cochran	1	N	SPIKE 0700	SPIKE 2000
TFLD O-512	9/9	Bryan Hellett	1	N	SPIKE 0700	SPIKE 2000
HEQB/READ C-56.1	9/9	Manny Ortiz	1	N	SPIKE 0700	SPIKE 2000
HEQB/READ C-56.2	9/9	George Correa	1	N	SPIKE 0700	SPIKE 2000
HEQB O-565	9/10	Ian Harrington	1	N	SPIKE 0700	SPIKE 2000
HEQB O-551	9/10	Paul Pelligrini	1	N	SPIKE 0700	SPIKE 2000
HEQB O-453/O-274	9/1 8/28	L.Forshee/H.McKinley	2	N	SPIKE 0700	SPIKE 2000
FALC O-488	9/9	Wheeler/Pettyjohn	2	N	SPIKE 0700	SPIKE 2000
FALC O-489	9/9	Hauth/Wheeler	2	N	SPIKE 0700	SPIKE 2000
READ O-548/O-459	9/10 9/2	G.Obrian/S.Scheid	2	N	SPIKE 0700	SPIKE 2000

7. Control Operations
Implement suppression repair on areas identified and approved by READ's. DIVS will coordinate efforts.

8. Special Instructions
Utilize Resource Advisors to minimize damage and help meet Rehab objectives.
All DIVS to communicate with BAER Team.
Be prepared to spike at Jane's spike for up to 3 days.
Backhaul trash and equipment where appropriate.

9. Division/Group Communications Summary

Function	Frequency - RX	Frequency - TX	Tone	System	Channel	System	Channel
Command							
Tactical Div/Group							
Logistics							
Air to Ground	166.9625	166.9625		King	11		

Prepared by (Resource Unit Leader)	Approved by (Planning Section Chief)	Date Prepared	Time Prepared
Scott Wells SAW	Ruth Johnson	08/27/12	1805

AIR OPERATIONS SUMMARY

PREPARED BY: Clark Hammond	PREPARED DATE/TIME 8/27/12 1830

1. INCIDENT NAME: Barry Point	2.OPERATIONAL PERIOD DATE:	START TIME:	END TIME:	SUNRISE:	SUNSET:
	08/28/12	0700	2000	0622	1944

3. REMARKS (Safety Notes, Hazards, Air Operations Special Equipment, etc.):

All bucket operations need to stay clear of eagle nesting sites identified on maps
Helibase location Lakeview Airport N42° 09.40 x 120° 23.56 Unicom 122.8

4. MEDEVAC A/C:

See Medical Plan
Ship on Base 7BL

5. TFR:

Altitude:

6. PERSONNEL	Phone	7. FREQUENCIES	AM	FM	8. FIXED-WING #Available/Type/Make-Model/FAA N#/Bases
AOBD: Clark Hammond O-497.52	541-219-0107	Air/Air FW: Air/Air Rotor:			Air Tankers: T-802 Air Tractor at LKV T-847 Air Tractor at Alturas Large Air Tankers @ Redmond on request though ATGS
ATGS: ATGS:		AIR/GROUND BUCKET OPS		166.9625 RX/TX	
HLCO: As Needed		Local FF Disp		167.175 RX/TX	
ASGS:		COMMAND: (Simplex)			Lead plane @ Redmond
HEBM: Jeff Quick A-47.1 Virgil Lookingback (T) A-47.3	928-499-9420 928-899-0810	COMMAND RPT		See Com Plan	Base FAX#
SEAT MGR: Vicky Baker	541-591-1124	DECK FREQ.:		163.100	ATGS Aircraft
		I.A Frequency Group			
		I.A AIR/AIR	132.425		
		I.A AIR/GROUND 41		167.4750 RX/TX	Other Helibase Location: Lakeview Airport
		Local Flight Following Dispatch (LAKEVIEW)		167.1750 RX/TX	

9. HELECOPTERS (Use Additional Sheets As Necessary)

FAA N#	TY	MAKE/MOD	BASE	AVAIL	START	REMARKS	Demob End of Shift	FAA N#	TY	MAKE/MODEL	BASE	AVAIL	START	REMARKS
7BL	3	Bell L-4	Lakeview	0830	0900	MED/Recon								

Safety Message

INCIDENT NAME: Barry Point	OPERATIONAL PERIOD: Day 08/28/12

MAJOR HAZARDS:

- Driving
- Snags/Hazard Trees
- Chippers
- Active Logging Operations
- Public Traffic
- Ruby Pipeline
- Multi-jurisdictional Response
- Livestock on Roads
- Red Flag Warning - Gusty Winds
- Dehydration
- Fatigue
- ATVs/UTVs

NARRATIVE:

Risk Management

"Risk management doesn't get in the way of doing the mission - it is the way we do the mission."

We may be in a mop-up, patrol, and rehab mode but that doesn't made all the hazards have gone away. In fact the log truck traffic now occurring in our fire area has introduced a new hazard. It is important that we stay on top of the risks involved in our actions throughout the day. Use the following process to quickly assess risk for the situations you face throughout the day.

Step 1 - Identify the hazards. Make this an ongoing, continuous process in your daily decision making routine. Gather as much information as possible.

Step 2 - Assess the risk levels. The probability and severity of an undesirable outcome linked to identified hazards = **RISK**.

Step 3 - Analyze and select control or mitigation measures. **Limiting exposure is almost always an option.**

Step 4 - Reassess risk level with controls in place (residual risk).

Step 5 - Make your risk informed decision based on the residual risk. Ask the **risk vs. gain** question - is the benefit of the action I'm considering worth the risk I'll be taking?

Step 6 - Monitor the situation

USE THE RISK MANAGEMENT PROCESS PRIOR TO STARTING OPERATIONS AND AS THEY CHANGE THROUGHOUT THE DAY.

SAFETY OFFICERS:	John Prendergast, Ken Paul, Alan Johnston, Greg Vergari, and Barry Hogge

MEDICAL PLAN	1. Incident Name	2. Date Prepared	3. Time Prepared	4. Operational Period
	Barry Point	8/27/12	1700	Day

5. Incident Medical Aid Station

Medical Aid Stations	Location	Paramedics Yes	Paramedics No
Barry Point ICP	Lakeview Fairgrounds	X	
Div D/E/F/G/J (Day Shift)	Colin Smith	X	
Div AA/B/C/L/M (Day Shift)	Steve Stone		X
DP 151 (Day Shift)	Medic One Ambulance	X	
Crowder Guard Station (Day Shift)DP 350	Medic Two Ambulance	X	

6. Transportation

A. Ambulance Services

Name	Address	Phone	Paramedics Yes	Paramedics No
Lake County 911	245 F St. Lakeview, Or 97630	541-947-2504		X
Klamath County 911	335 S. Spring St. Klamath, Or. 97601	541-883-7479	X	
Air Link	Bend, Or	800-621-5433	X	

7. Hospitals

Name	Address	Travel Time Air	Travel Time Ground	Phone	Helipad Yes	Helipad No	Burn Center Yes	Burn Center No
Sky Lakes Medical Center	2865 Daggett Ave. Klamath Falls ,OR N42' 15.16' x W121' 47.17' Level III	1 hr	2 ½ hr	541-882-6311	X			X
Lake District Hospital	700 South J St. Lakeview, OR. N42' 10.86' x W120' 21.07' Level IV	20 mjn	1 hr	541-947-2114	X			X
UC Davis Regional Burn Center	2315 Stockton Blvd Sacramento, CA.95817	2 ½ hr	7 hr	916-453-2182	X		X	
St Charles Hospital	2500 NE Neff Road, Bend, OR 97701 N44 041 W121 15.9 Level II	1 ½ hr	3 hr	541-382-4321	X			X

8. Medical Emergency Procedures

In the event of a medical emergency provide the following information to the Communications Unit:

1. Declare the nature of the emergency
   Medical injury/illness? If injury/illness is it Life Threatening?
2. If Life threatening, then request that the designated frequency be cleared for emergency traffic.
3. Identify the on-scene point of contact (POC) by Resource and last name (i.e. PIC is TFLD Smith).
4. Identify nature of the incident, number injured, patient assessment (s) and location (geographic and GPS coordinates).
5. Identify on-scene personnel by position and name (i.e. .EMT Freshwater).
6. Identify preferred method of patient transport.
7. Request any additional resource and/or equipment needed.
8. Document all information received and transmitted on the radio or phone.
9. Identify any changes in the on-scene point of Contact or medical personnel as they occur.

Prepared by (Medical Unit Leader)	10. Reviewed by (Safety Officer)
Colin Smith 	Alan Johnston

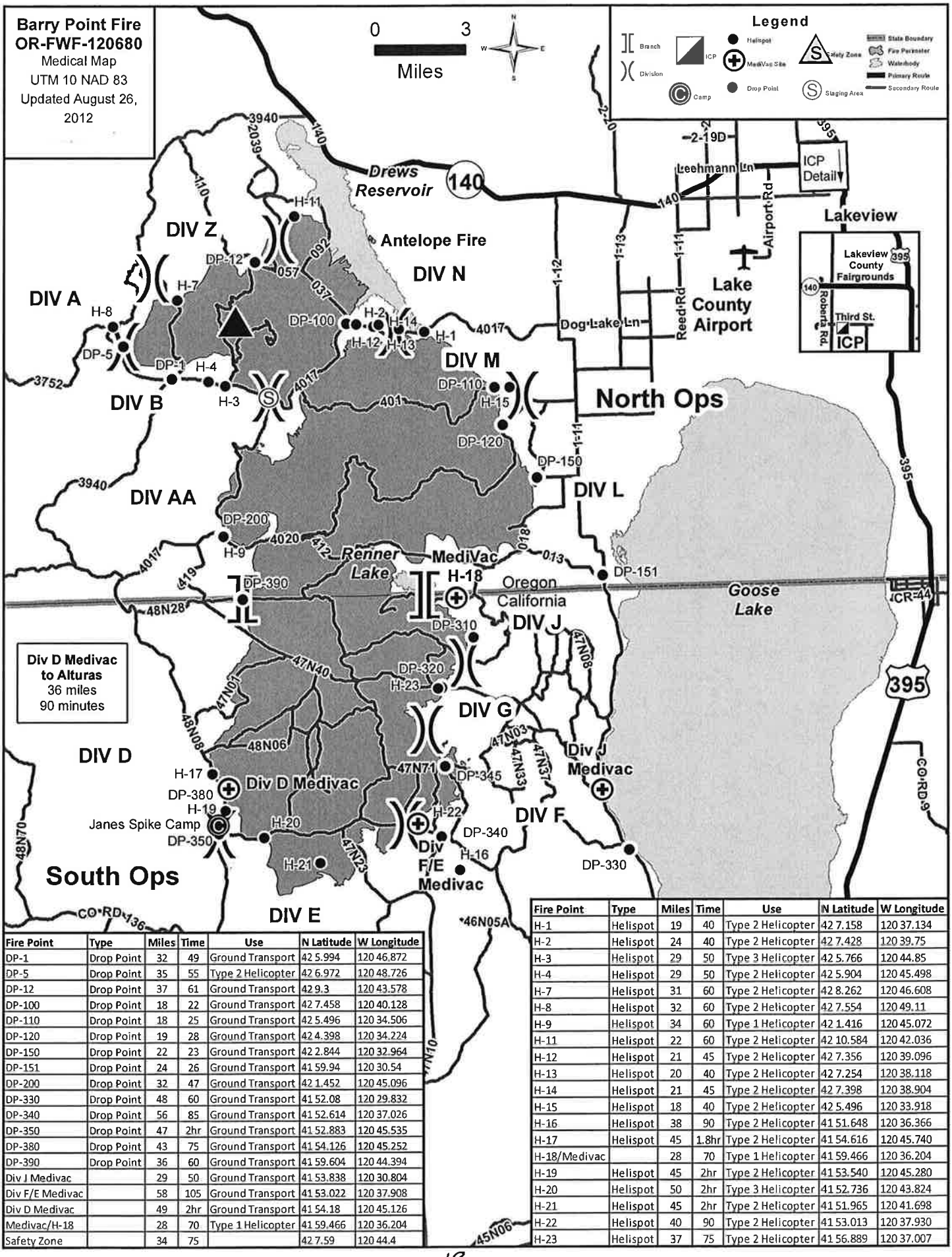

Fire Point	Type	Miles	Time	Use	N Latitude	W Longitude
DP-1	Drop Point	32	49	Ground Transport	42 5.994	120 46.872
DP-5	Drop Point	35	55	Type 2 Helicopter	42 6.972	120 48.726
DP-12	Drop Point	37	61	Ground Transport	42 9.3	120 43.578
DP-100	Drop Point	18	22	Ground Transport	42 7.458	120 40.128
DP-110	Drop Point	18	25	Ground Transport	42 5.496	120 34.506
DP-120	Drop Point	19	28	Ground Transport	42 4.398	120 34.224
DP-150	Drop Point	22	23	Ground Transport	42 2.844	120 32.964
DP-151	Drop Point	24	26	Ground Transport	41 59.94	120 30.54
DP-200	Drop Point	32	47	Ground Transport	42 1.452	120 45.096
DP-330	Drop Point	48	60	Ground Transport	41 52.08	120 29.832
DP-340	Drop Point	56	85	Ground Transport	41 52.614	120 37.026
DP-350	Drop Point	47	2hr	Ground Transport	41 52.883	120 45.535
DP-380	Drop Point	43	75	Ground Transport	41 54.126	120 45.252
DP-390	Drop Point	36	60	Ground Transport	41 59.604	120 44.394
Div J Medivac		29	50	Ground Transport	41 53.838	120 30.804
Div F/E Medivac		58	105	Ground Transport	41 53.022	120 37.908
Div D Medivac		49	2hr	Ground Transport	41 54.18	120 45.126
Medivac/H-18		28	70	Type 1 Helicopter	41 59.466	120 36.204
Safety Zone		34	75		42 7.59	120 44.4

Fire Point	Type	Miles	Time	Use	N Latitude	W Longitude
H-1	Helispot	19	40	Type 2 Helicopter	42 7.158	120 37.134
H-2	Helispot	24	40	Type 2 Helicopter	42 7.428	120 39.75
H-3	Helispot	29	50	Type 3 Helicopter	42 5.766	120 44.85
H-4	Helispot	29	50	Type 2 Helicopter	42 5.904	120 45.498
H-7	Helispot	31	60	Type 2 Helicopter	42 8.262	120 46.608
H-8	Helispot	32	60	Type 2 Helicopter	42 7.554	120 49.11
H-9	Helispot	34	60	Type 1 Helicopter	42 1.416	120 45.072
H-11	Helispot	22	60	Type 2 Helicopter	42 10.584	120 42.036
H-12	Helispot	21	45	Type 2 Helicopter	42 7.356	120 39.096
H-13	Helispot	20	40	Type 2 Helicopter	42 7.254	120 38.118
H-14	Helispot	21	45	Type 2 Helicopter	42 7.398	120 38.904
H-15	Helispot	18	40	Type 2 Helicopter	42 5.496	120 33.918
H-16	Helispot	38	90	Type 2 Helicopter	41 51.648	120 36.366
H-17	Helispot	45	1.8hr	Type 2 Helicopter	41 54.616	120 45.740
H-18/Medivac		28	70	Type 1 Helicopter	41 59.466	120 36.204
H-19	Helispot	45	2hr	Type 2 Helicopter	41 53.540	120 45.280
H-20	Helispot	50	2hr	Type 3 Helicopter	41 52.736	120 43.824
H-21	Helispot	45	2hr	Type 2 Helicopter	41 51.965	120 41.698
H-22	Helispot	40	90	Type 2 Helicopter	41 53.013	120 37.930
H-23	Helispot	37	75	Type 2 Helicopter	41 56.889	120 37.007

Incident Radio Communications Plan	1. Incident Name BARRY POINT	2. Operational Period 08/28/12 Tuesday Day Shift 0700 - 2000

3. Basic Radio Channel Utilization

Radio Type	Channel	Function	Frequency/Tone		Assignment	Remarks
King	1	TAC 1	RX 168.0500	TX 168.0500	Division AA/B/A/Z	(Narrow)
			Tone 156.7 RX & TX			
King	2	TAC 2	RX	TX		
			Tone 156.7 RX & TX			
King	3	TAC 3	RX 166.7250	TX 166.7250	Division L/M/N	(Narrow)
			Tone 156.7 RX & TX			
King	4	TAC 4	RX 166.7750	TX 166.7750	Division D/E	(Narrow)
			Tone 156.7 RX & TX			
King	5	TAC 5	RX 168.2500	TX 168.2500	Divisions F	(Narrow)
			Tone 156.7 RX & TX			
King	6	Command 6	RX 168.4750	TX 173.8125	North End of Fire	Grizzly Peak (Narrow)
			Tone 156.7 RX & TX			
King	7	Forest Net Rptr	RX 170.6000	TX 172.3500	All DIV	(Narrow)
			Tone 136.5 RX & TX			
King	8	Command 8	RX 165.0000	TX 172.4375	South East of Fire	Sugar Hill (Narrow)
			Tone 156.7 RX & TX			
King	9	Command 9	RX 173.0375	TX 167.3250	East Side of Fire	Fitzwater (Narrow)
			Tone 156.7 RX & TX			
King	10	Command 10	RX 162.2375	TX 171.7250	South West Side of Fire	Blue Mt. (Narrow)
			Tone 156.7 RX & TX			
King	11	PRI A/G	RX 166.9625	TX 166.9625	All DIV	Primary (Narrow)
King	12	Sec A/G	RX 168.0125	TX 168.0125	All DIV	Secondary (Narrow)
King	13	TAC 13	RX 168.2000	TX 168.2000	Division G/J	(Narrow)
			Tone 156.7 RX & TX			
King	14	AIR GUARD	RX 168.6250	TX 168.6250	All DIV	AIR/GRND EMER. CONTACT (Narrow)
			Tone 110.9 TX Only			
King	16	AIR GUARD	RX 168.6250	TX 168.6250	All DIV	AIR/GRND EMERGENCY CONTACT (Narrow)
			Tone 110.9 TX Only			

4. Prepared by (Communications Unit)	5. Date Prepared	6. Time Prepared
James Mitchell COML James Mitchell	08/27/12	1930

INCIDENT RADIO COMMUNICATIONS PLAN	1. Incident Name Initial Attack	2. Date/ Time Prepared 08/27/12 1930	3. Operational Period Date/Time 8/28/12 0700-2000

4. Basic Radio Channel Utilization

Mode: W=Wideband Analog, N=Narrowband Analog, D=Digital, M=Mixed

Channel	Function		Frequency	Tone	Mode	Assignment	Remarks
1	IATAC 1	RX:	166.6375		N		Fremont Winema IA
		TX:	166.6375				
2	Tac 2	RX:	168.2000		N		Fremont Winema IA
		TX:	168.2000				
3	IATAC3	RX:	166.2750		N		Fremont Winema IA
		TX:	166.2750				
4	FWF Forest Grizzly	RX:	170.6000	136.5	N		Fremont Winema Grizzly
		TX:	172.3500	136.5			
5	BLM Yanix	RX:	166.3250		N		Fremont Winema Yanix
		TX:	166.9250	107.2			
6	FWF A/G 41 Primary	RX:	167.4750		N		Fremont Winema A/G Primary
		TX:	167.4750				
7	FWF A/G 11 Sec	RX:	151.3100	156.7	N		Fremont Winema A/G Secondary
		TX:	151.3100	156.7			
8	MDF Primary IA TAC 2	RX:	168.2000		N		Modoc Primary IA Tac
		TX:	168.2000				
9	MDF Tac 1	RX:	168.0500		N		Modoc IA
		TX:	168.0500				
10	MDF Tac 2	RX:	168.6000		N		Modoc IA
		TX:	168.6000				
11	MDF Sugar Hill	RX:	168.7500		N	Modoc National Forest Contact	Sugar Hill Repeater
		TX:	170.1750	123,0			
12	MDF Grouse	RX:	168.7500		N	Modoc National Forest Contact	Grouse Mountin Repeater
		TX:	170.1500	146.2			
13	MDF Red Shale	RX:	168.7500		N	Modoc National Forest Contact	Red Shale Repeater
		TX:	170.1500	167.9			
14	MDF A/G CA-01	RX:	167.6000		N		Modoc NF- Primary
		TX:	167.6000				
15	MDF A/G Sec	RX:	166.8750		N		Modoc NF- Secondary
		TX:	166.8750				
16	Air Guard	RX:	168.6250		N		
		TX:	168.6250	110.9			

5. Prepared by (Communications Unit)

James Mitchell COML James Mitchell Coml

20

BARRY POINT FIRE

COMMUNICATION	**541-947-2762**
OPERATIONS	**541-947-2634**
ORDERING	**541-947-2291**
ORDERING-FAX	**1-541-947-2649**
INFORMATION	**541-947-2719**
DEMOB	**541-947-2759**
DEMOB-FAX	**1-541-947-2736**
IC	**541-947-2751**
FINANCE PERSONNEL	**541-947-2664**
FINANCE-FAX	**1-541-947-2721**
FACILITIES	**1-907-388-3155**

Barry Point Logistics

Hours of Operations

Fuel: 0600-2200 (accepts visa/mastercard/voyager)

ICP Ground Support/Mechanic: 0630-2130

ICP Medical: 0530-2130

ICP Communications: 0630-2200

Showers: 0500-1100, 1400-2300

Supply Cache: 0600-2130

Ordering: 0700-2200

Food: Breakfast: 0530-0900

Dinner: 1800-2130

Laundry: Drop off at Supply anytime. 24-36 hour return.

The Simple Demobilization Guide

1. Section Chiefs should provide tentative release dates to the DMOB unit at least 24 hours for ground and 48 hours in advance for air travelers.

2. The IAP contains your Last Work Day (LWD) within the ICS-204, the IAP also contains a Tentative Release Schedule, and (towards the back) this should show your demobilization day to be one day after your LWD.

3. If traveling by air you should have completed your commercial air travel request form at check-in, if not do so at least 48 hours prior to your scheduled departure.

4. For air travelers, plan on approximately 5.0 hours ground travel to Reno, and 4.0 hours to Redmond.

5. Please make sure your time is posted and up to date prior to starting your DMOB process.

6. Exercise courageous patience during DMOB – Remember: Our job is to send you home safely; the lack of proper planning on your part does not constitute an emergency on our part!!!



REMEMBER:

A tactful DEMOB person can tell you where to go in such a way that you look forward to the trip!

It's been a pleasure working with all of you.
I hope that you continue showing the same respect to each other that you have so far.
Be safe and take care for
this fire season is not a sprint but a marathon, so pace your self.
I hope to see you on the next one.
Yolanda Barnett will be your new HRSP.

Thanks and keep on smiling

Michael Donch
Human Resource Specialist

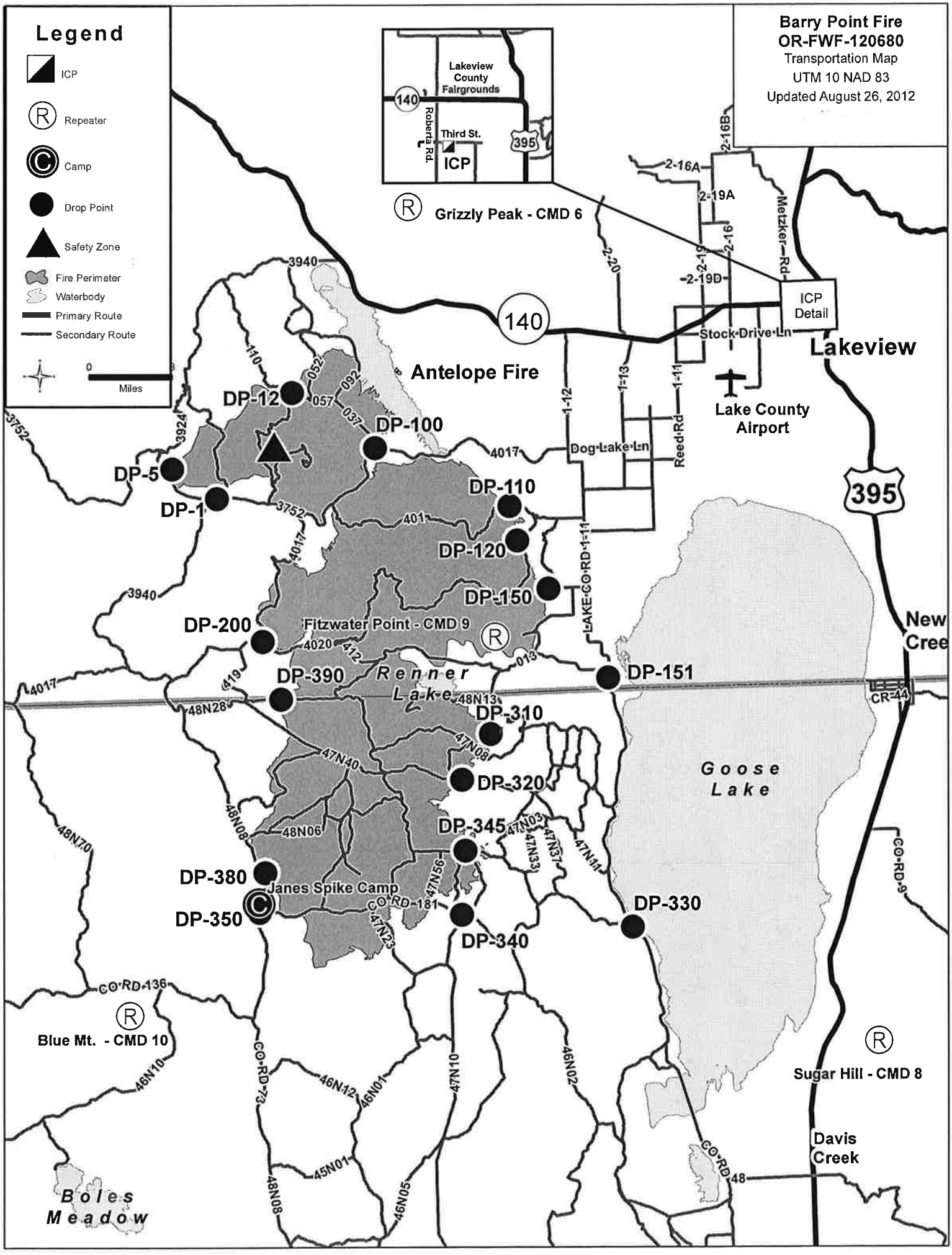
Legend
ICP
Repeater
Camp
Drop Point
Safety Zone
Fire Perimeter
Waterbody
Primary Route
Secondary Route
0
Miles
Barry Point Fire
OR-FWF-120680
Transportation Map
UTM 10 NAD 83
Updated August 26, 2012
Lakeview County Fairgrounds
140
Roberta Rd.
Third St.
395
ICP
Grizzly Peak - CMD 6
2-16B
2-16A
2-19A
2-16
2-19
2-19D
2-20
Metzker Rd
ICP Detail
Stock Drive Ln
Lakeview
140
Antelope Fire
3940
110
052
092
057
037
DP-12
DP-100
3924
3752
DP-5
DP-1
4017
1-12
1-13
1-11
Dog Lake Ln
Reed Rd
Lake County Airport
DP-110
401
DP-120
DP-150
LAKE CO RD 1-11
3940
DP-200
Fitzwater Point - CMD 9
4020
412
013
New Cree
395
4017
419
DP-390
Renner Lake
DP-151
CR 44
48N28
48N13
DP-310
47N08
47N40
DP-320
Goose Lake
48N08
48N06
DP-345
47N03
47N33
47N37
47N11
48N70
DP-380
Janes Spike Camp
47N56
CO RD 181
DP-350
47N23
DP-340
DP-330
CO RD 9
CO RD 136
Blue Mt. - CMD 10
46N10
CO RD 73
46N12
46N01
47N10
46N02
Sugar Hill - CMD 8
Davis Creek
CO RD 48
45N01
48N08
46N05
Boles Meadow

UNIT LOG	1. INCIDENT NAME	2. DATE PREPARED	3. TIME PREPARED

4. UNIT NAME/DESIGNATORS.	5. UNIT LEADER (NAME AND POSITION)	6. OPERATIONAL PERIOD

7. **PERSONNEL ROSTER ASSIGNED**

NAME	ICS POSITION	HOME BASE

8. **ACTIVITY LOG** (CONTINUE ON REVERSE)

TIME	MAJOR EVENTS

TIME	MAJOR EVENTS
214 ICS 5-80	9. PREPARED BY (NAME AND POSITION)