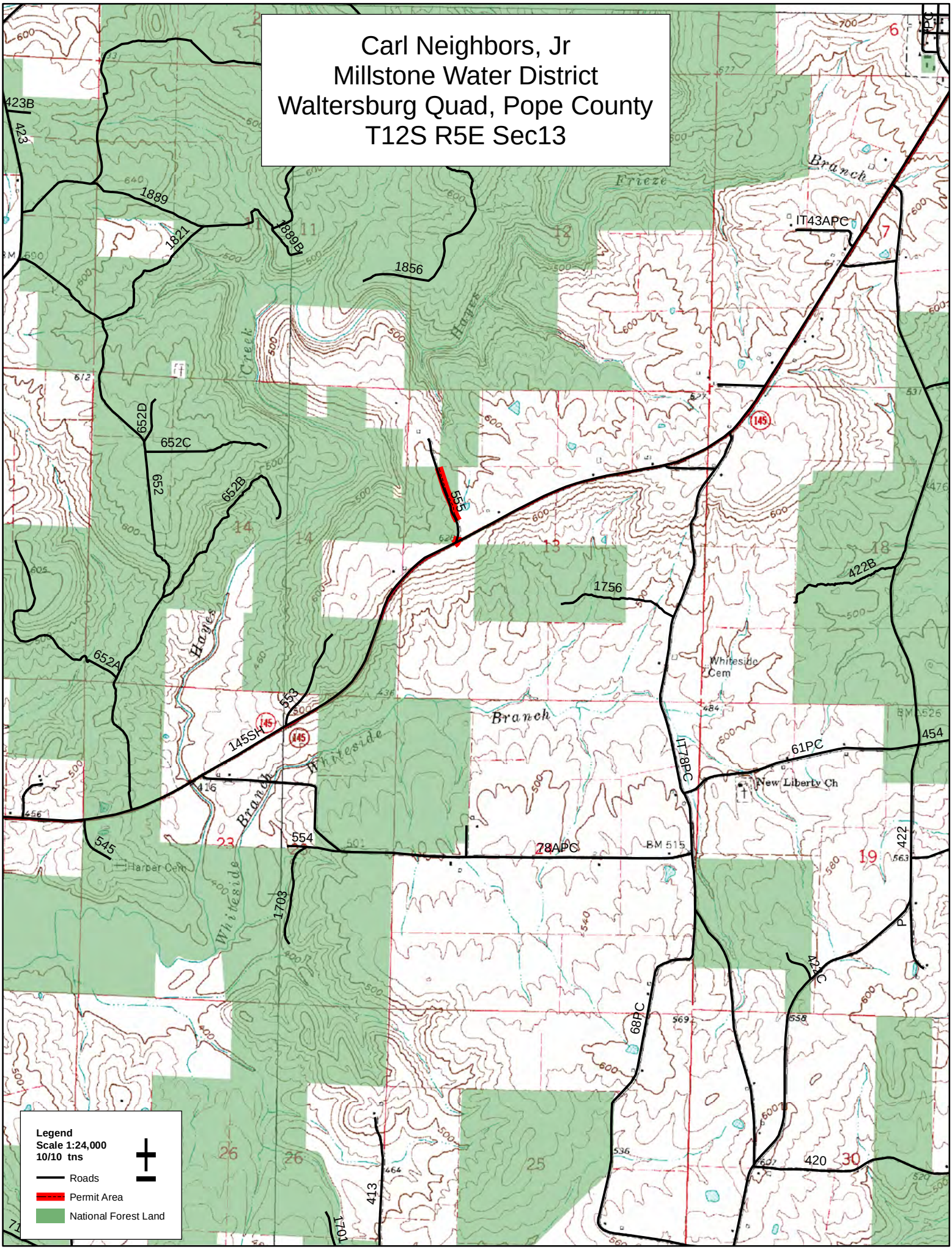
Carl Neighbors, Jr
Millstone Water District
Waltersburg Quad, Pope County
T12S R5E Sec13
Legend
Scale 1:24,000
10/10 tns
Roads
Permit Area
National Forest Land
423B
423
1889
1821
1889B
1856
Frieze
Branch
IT43APC
Hayes
Creek
652D
652C
652
652B
555
1756
422B
Whiteside
Cem
652A
553
145SH
Branch
Whiteside
IT78PC
61PC
454
New Liberty Ch
545
554
78APC
BM 515
422
Harper Cem
1703
68PC
422C
420
413
1701

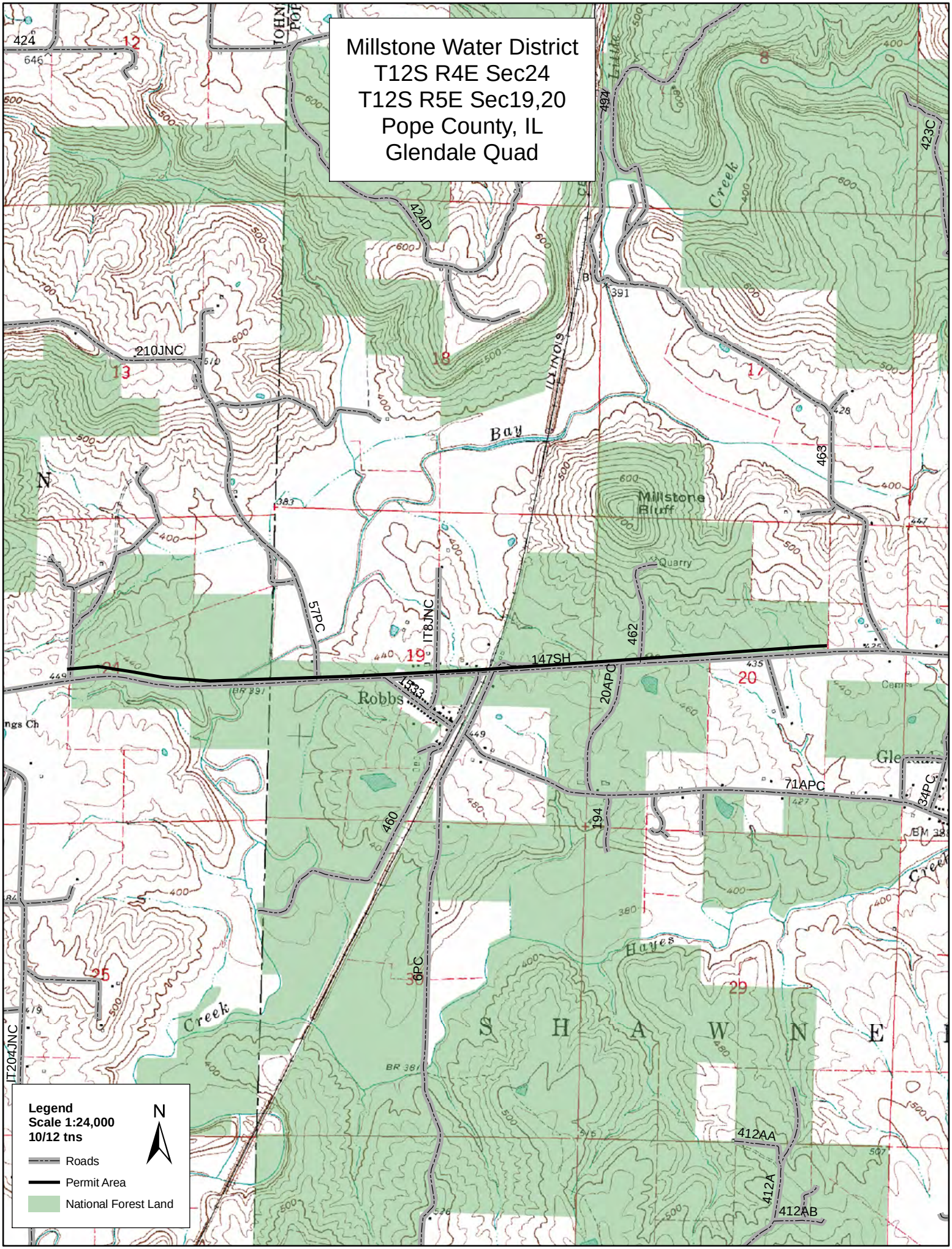
Millstone Water District
T12S R4E Sec24
T12S R5E Sec19,20
Pope County, IL
Glendale Quad
Legend
Scale 1:24,000
10/12 tns
Roads
Permit Area
National Forest Land
N
147SH
210JNC
57PC
IT8JNC
20APC
71APC
34PC
6PC
IT204JNC
412AA
412A
412AB
424D
423C
463
462
460
194
Millstone Bluff
Quarry
Robbs
Hayes
Bay
Creek
SHAWNEE

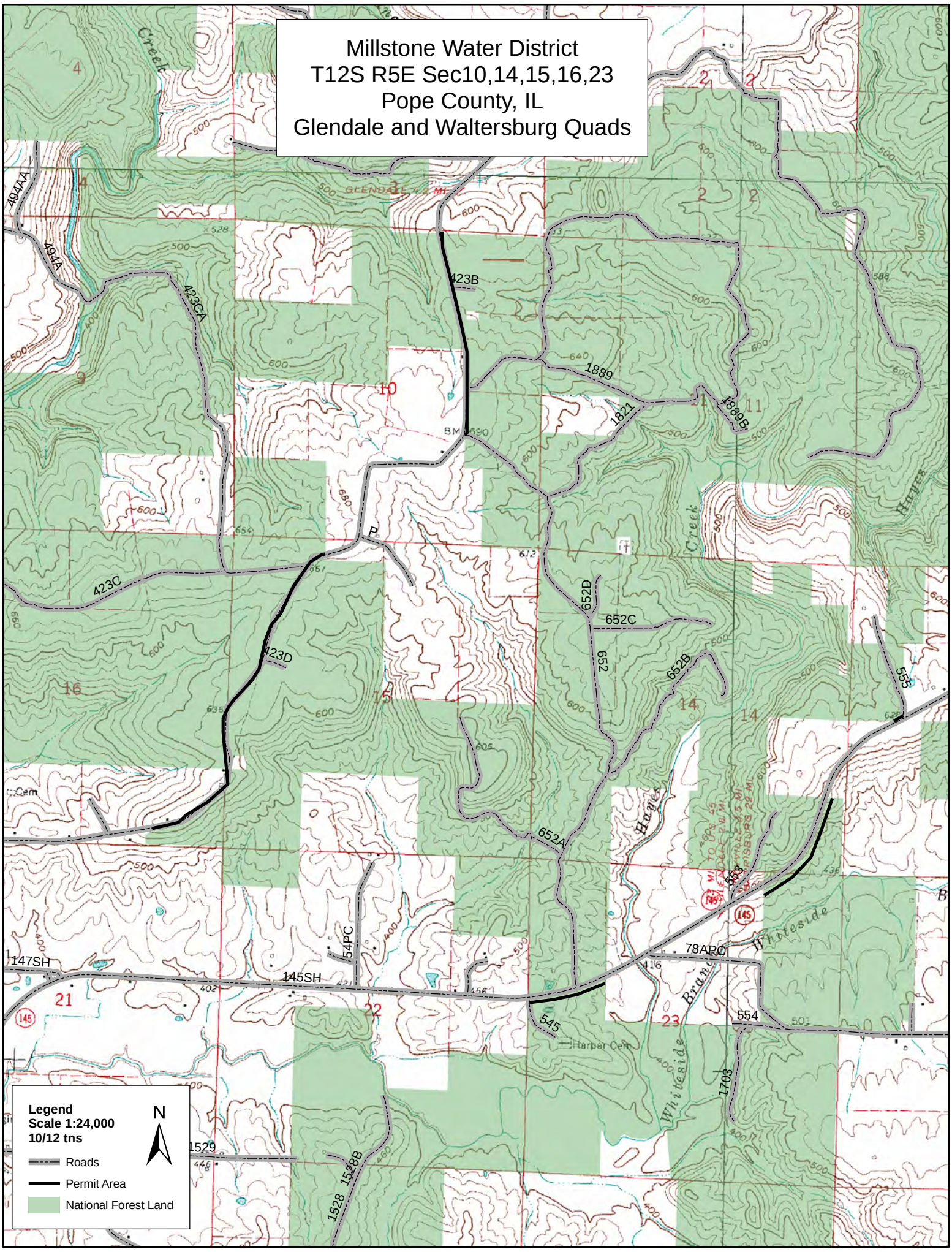
Millstone Water District
T12S R5E Sec10,14,15,16,23
Pope County, IL
Glendale and Waltersburg Quads
Legend
Scale 1:24,000
10/12 tns
Roads
Permit Area
National Forest Land
N
494AA
494A
423CA
423B
1889
1821
1889B
423C
423D
652D
652C
652
652B
652A
555
553
78APC
54PC
147SH
145SH
545
554
1703
1529
1528B
1528
Creek
Hayes
Whiteside
Harper Cem

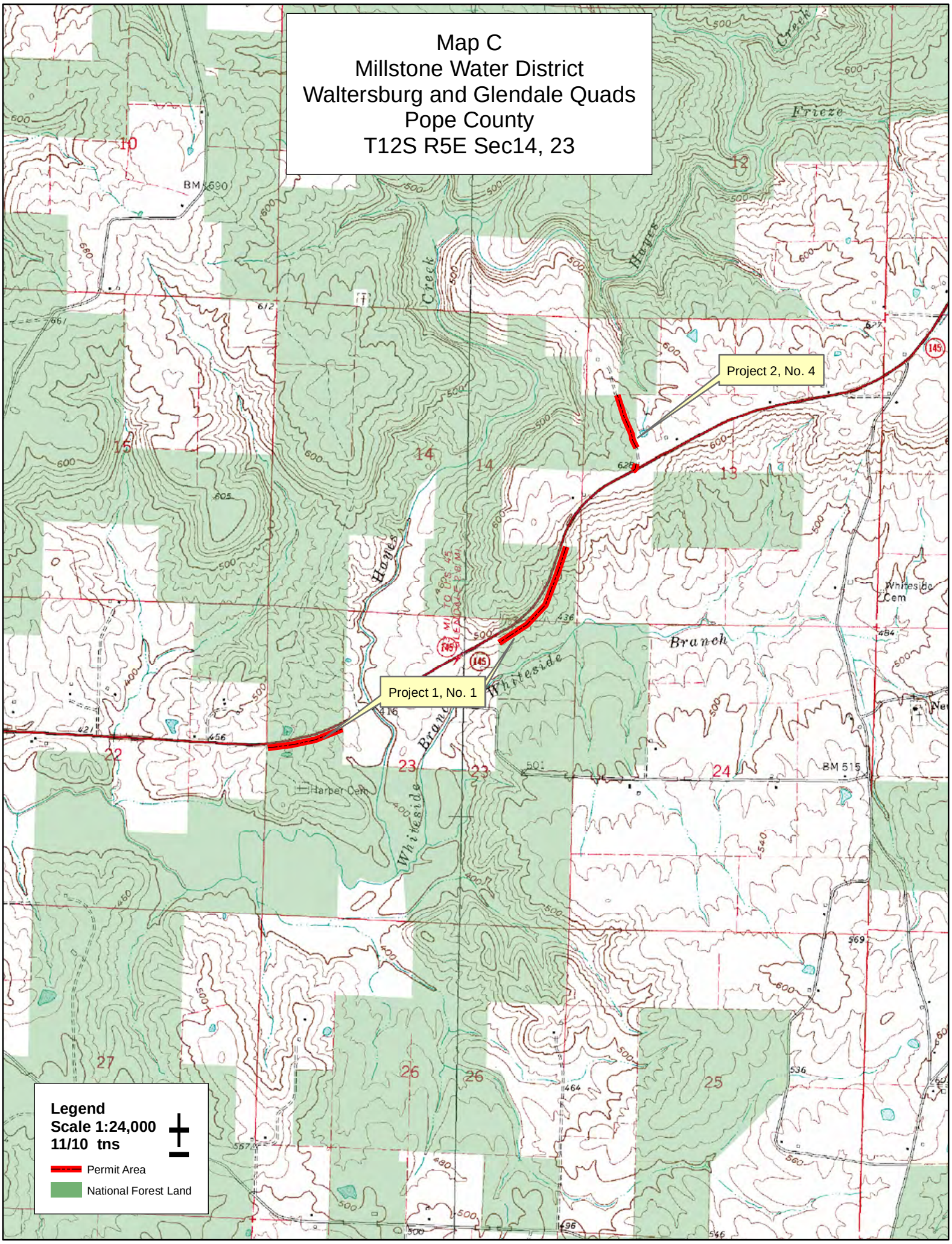
Map C
Millstone Water District
Waltersburg and Glendale Quads
Pope County
T12S R5E Sec14, 23
Project 2, No. 4
Project 1, No. 1
Legend
Scale 1:24,000
11/10 tns
Permit Area
National Forest Land

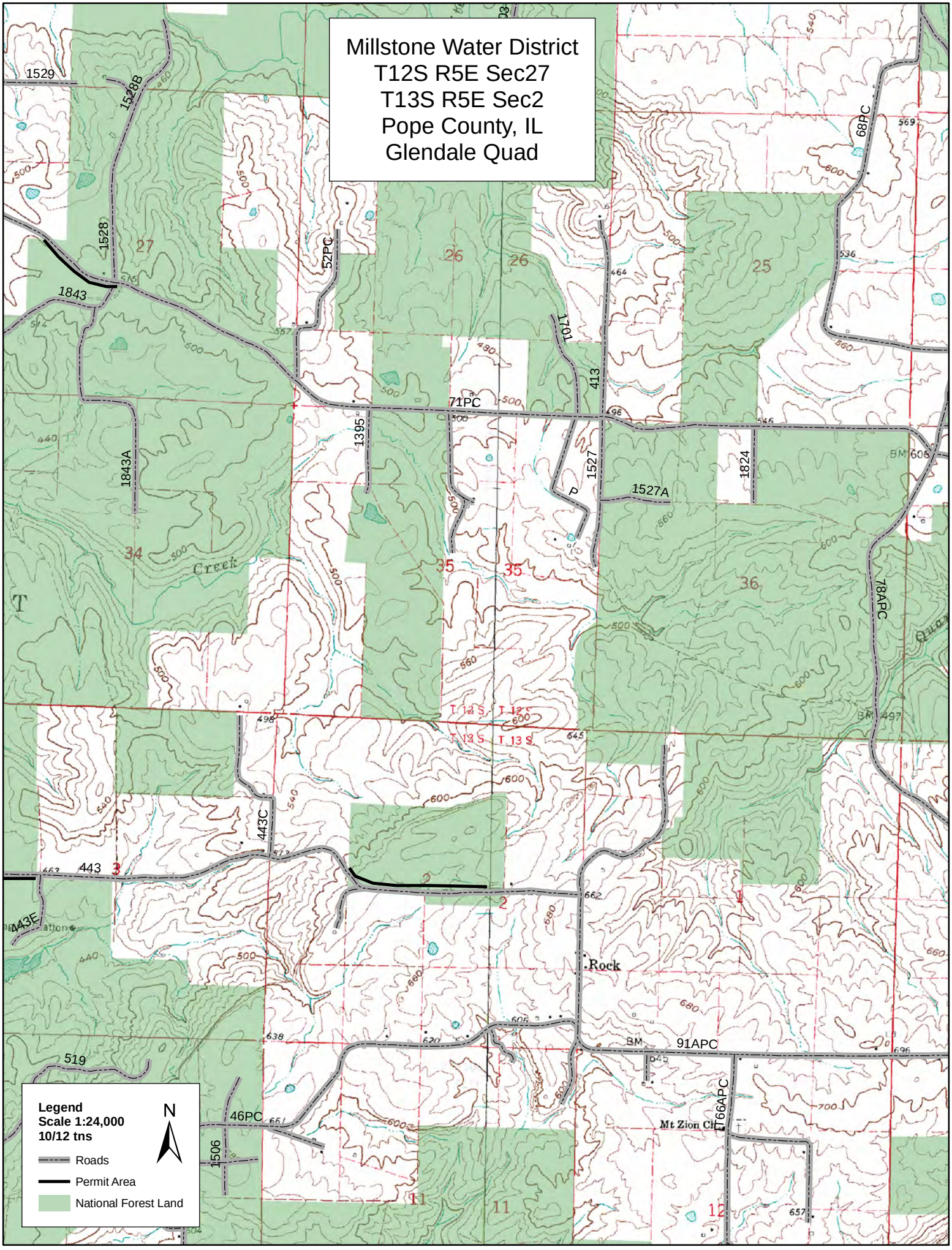
Millstone Water District
T12S R5E Sec27
T13S R5E Sec2
Pope County, IL
Glendale Quad
Legend
Scale 1:24,000
10/12 tns
Roads
Permit Area
National Forest Land
N
1529
1528B
1528
1843
52PC
71PC
1701
413
1395
1843A
1527
1527A
1824
68PC
78APC
443C
443
443E
519
46PC
1506
91APC
66APC
Rock
Mt Zion Ch
Creek
T 12 S
T 13 S
27
26
25
34
35
36
3
2
1
11
12

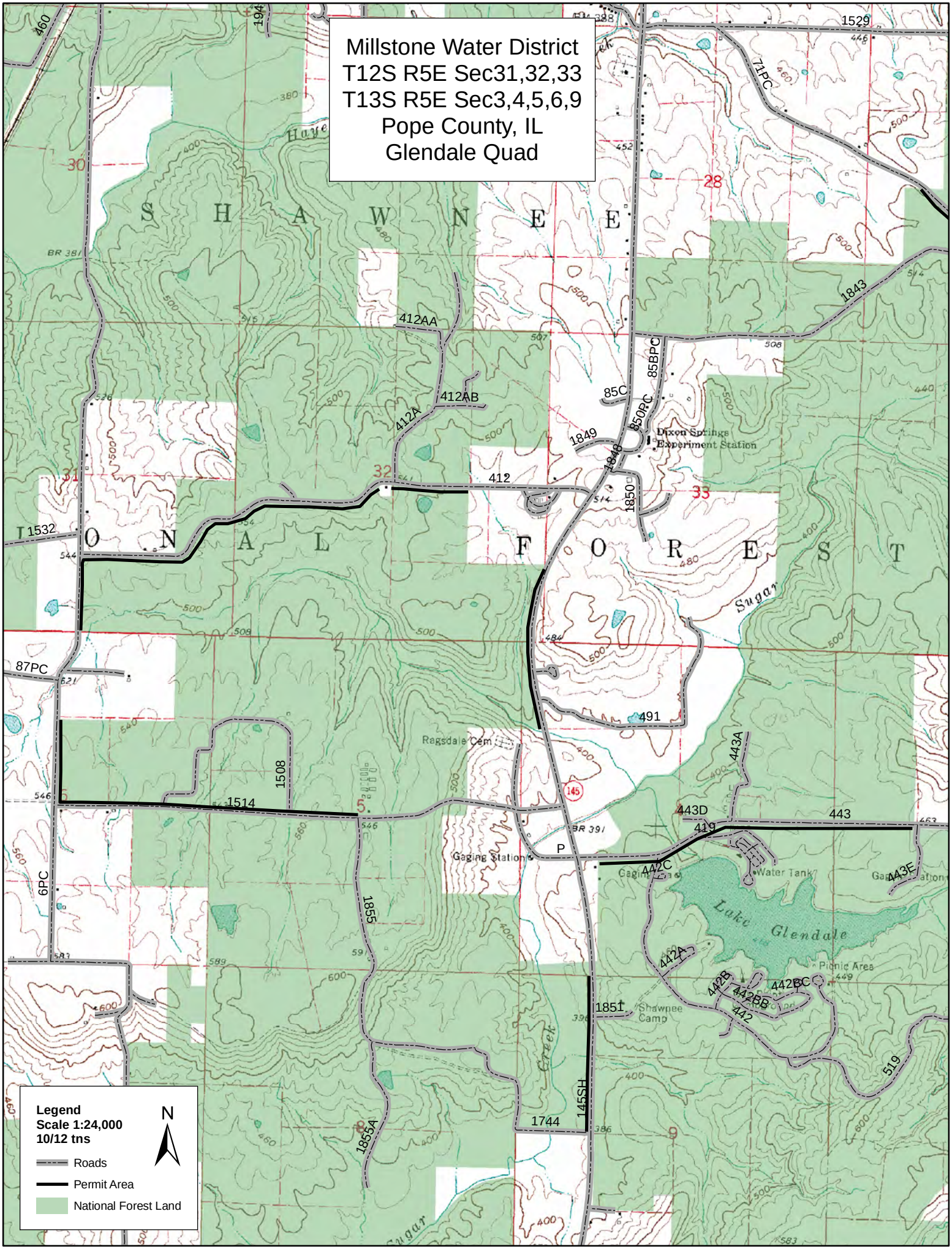
Millstone Water District
T12S R5E Sec31,32,33
T13S R5E Sec3,4,5,6,9
Pope County, IL
Glendale Quad
Legend
Scale 1:24,000
10/12 tns
Roads
Permit Area
National Forest Land
N
S H A W N E E
O N A L F O R E S T
Dixon Springs Experiment Station
Ragsdale Cem
Gaging Station
Water Tank
Lake Glendale
Picnic Area
Shawnee Camp
Sugar Creek
1529
71PC
1843
412AA
412AB
412A
85C
85BPC
850PC
1849
1848
1850
412
1532
87PC
491
443A
1508
1514
443D
443
419
442C
443E
6PC
1855
442A
442B
442BB
442BC
442
1851
519
145SH
1744
1855A

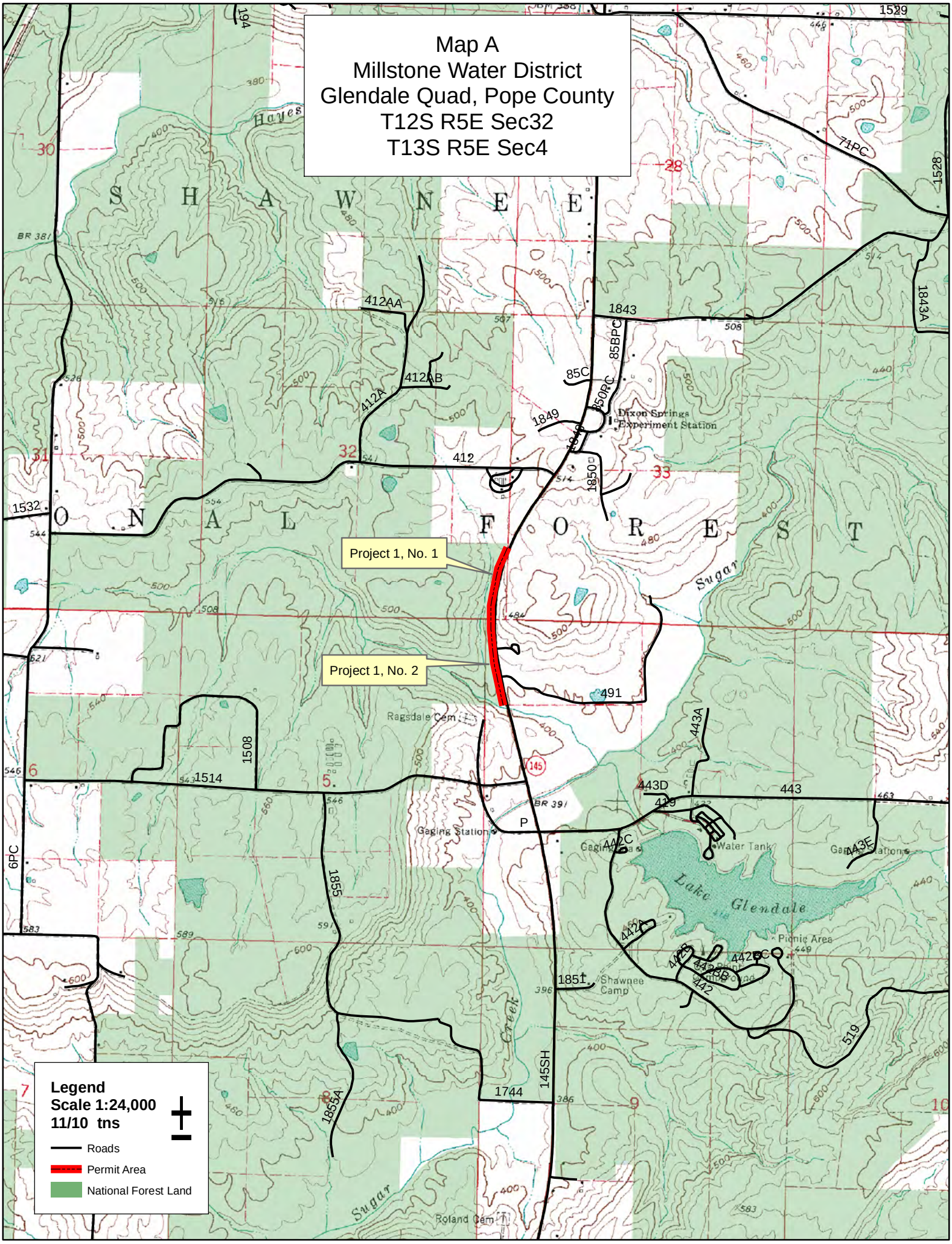
Map A
Millstone Water District
Glendale Quad, Pope County
T12S R5E Sec32
T13S R5E Sec4
Project 1, No. 1
Project 1, No. 2
SHAWNEE
NATIONAL FOREST
Dixon Springs Experiment Station
Ragsdale Cem.
Gaging Station
Water Tank
Lake Glendale
Picnic Area
Shawnee Camp
Roland Cem.
Sugar Creek
Legend
Scale 1:24,000
11/10 tns
Roads
Permit Area
National Forest Land