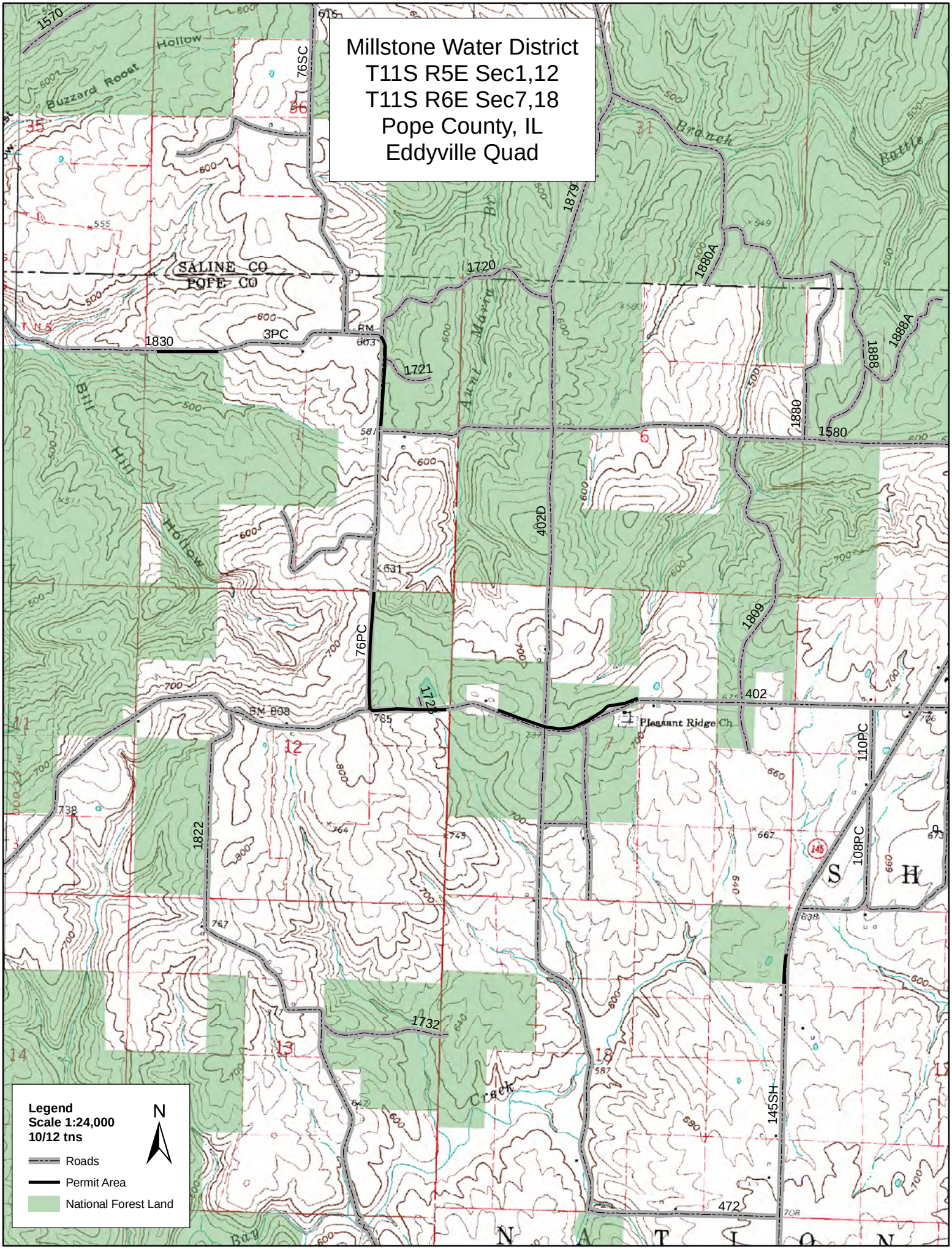
Millstone Water District
T11S R5E Sec1,12
T11S R6E Sec7,18
Pope County, IL
Eddyville Quad
Legend
Scale 1:24,000
10/12 tns
Roads
Permit Area
National Forest Land
N
SALINE CO
POPE CO
Buzzard Roost
Hollow
Bill Hill
Hollow
Branch
Battle
Creek
Pleasant Ridge Ch
76SC
3PC
1830
1720
1721
1879
1880A
1888A
1888
1880
1580
402D
76PC
1809
402
110PC
108PC
1822
1732
145SH
472
1570
BM 808
BM 603
N A T I O N

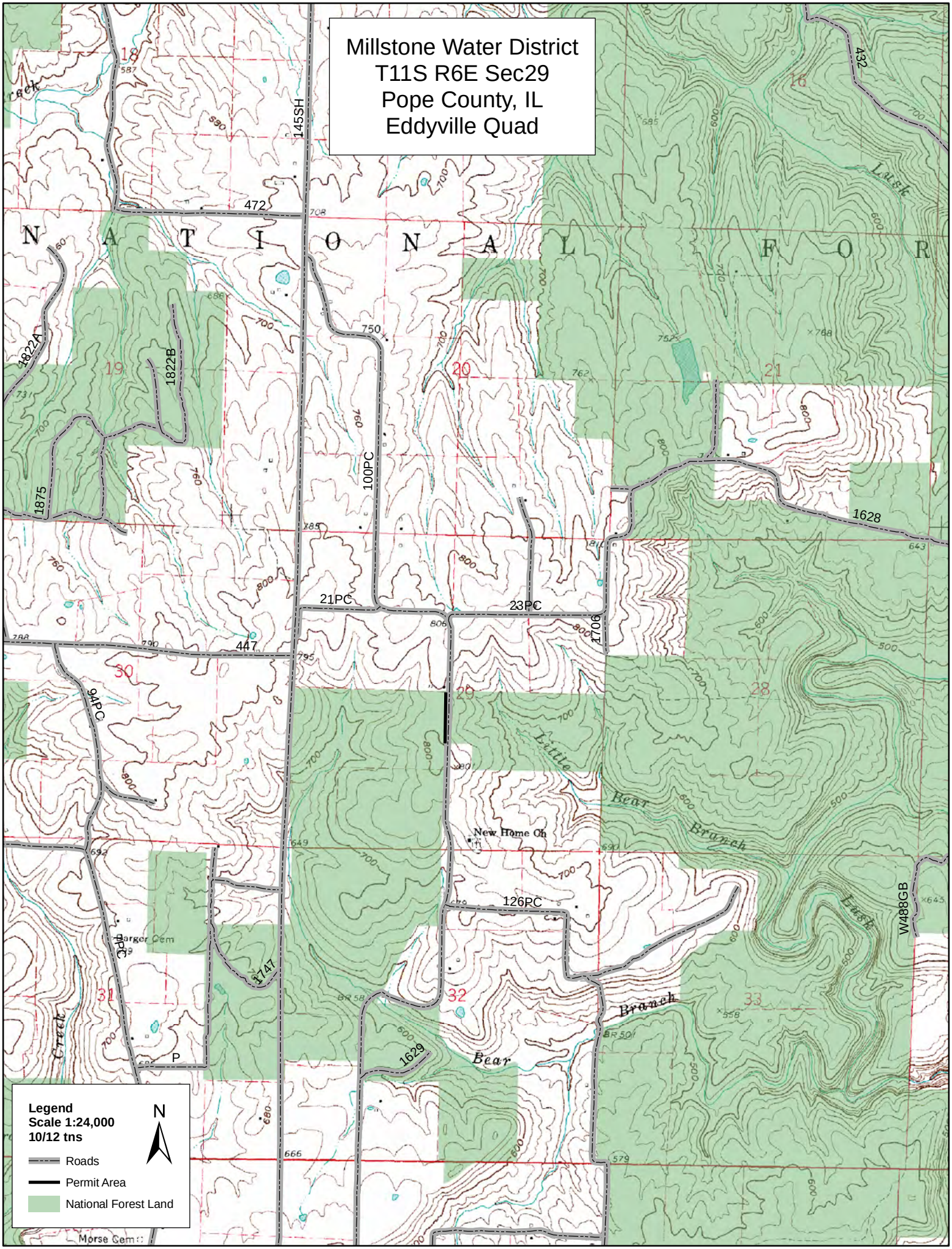
Millstone Water District
T11S R6E Sec29
Pope County, IL
Eddyville Quad
Legend
Scale 1:24,000
10/12 tns
Roads
Permit Area
National Forest Land
N
145SH
472
1822A
1822B
1875
100PC
21PC
23PC
1706
447
94PC
126PC
1747
1629
1628
432
W488GB
Little Bear Branch
Bear Branch
Lusk
New Home Ch
Barger Cem
Morse Cem
Creek
N A T I O N A L F O R

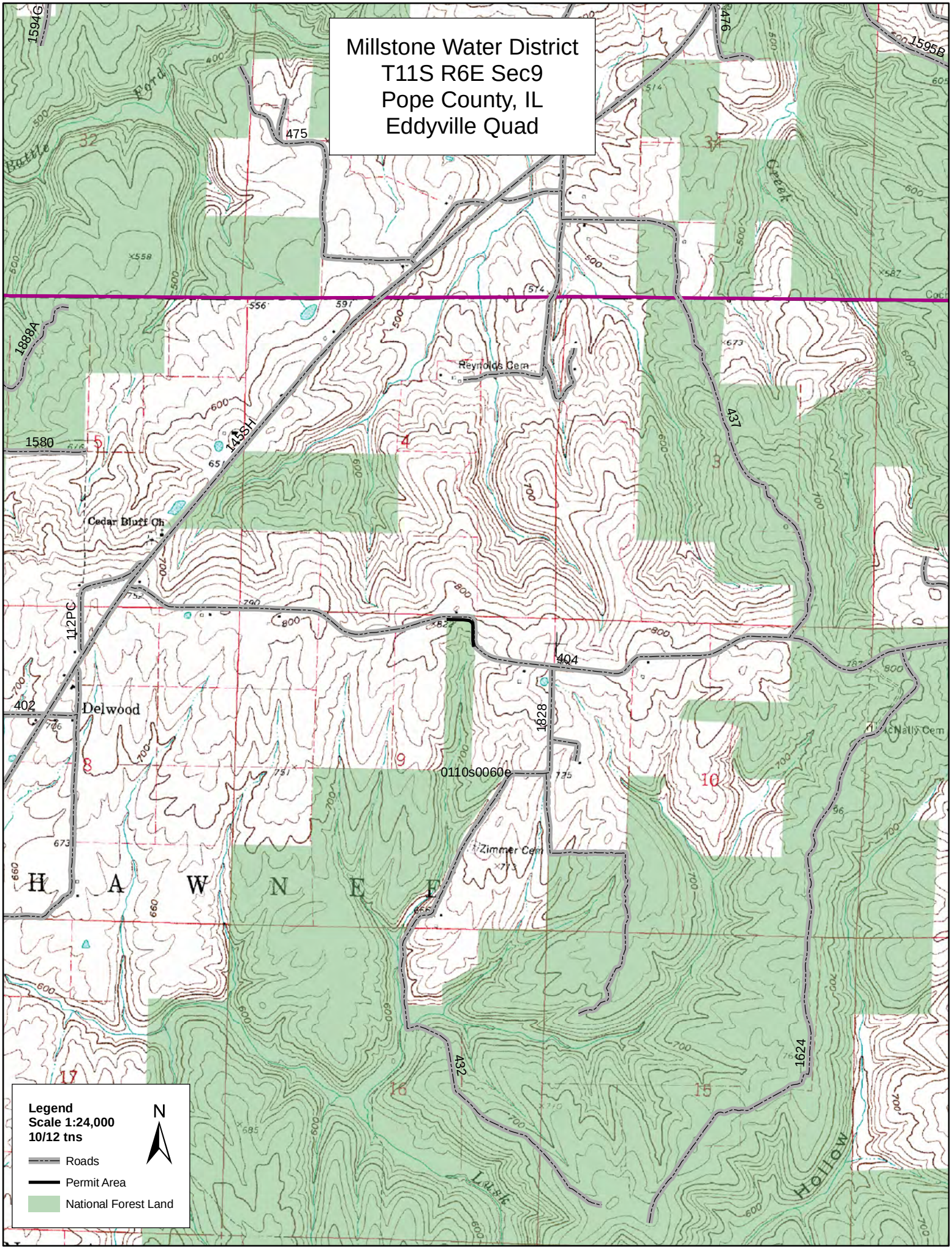
Millstone Water District
T11S R6E Sec9
Pope County, IL
Eddyville Quad
Legend
Scale 1:24,000
10/12 tns
Roads
Permit Area
National Forest Land
N
Reynolds Cem
Cedar Bluff Ch
Delwood
Zimmer Cem
McNally Cem
H A W N E E
Battle Ford
Creek
Lusk
Hollow
1594G
1595B
1888A
1580
475
476
437
404
402
1828
432
1624
0110s0060e
112PC
145SH