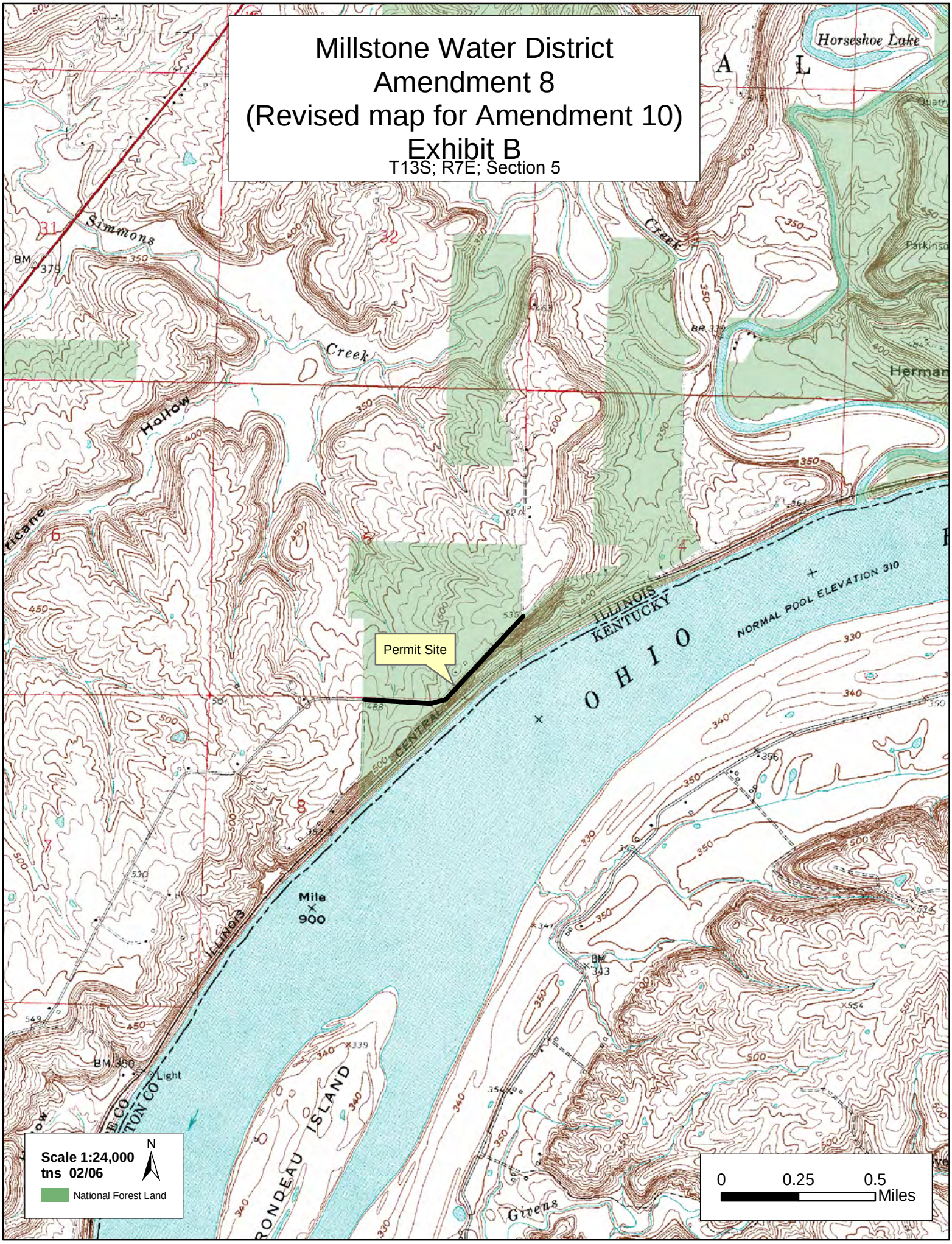
Millstone Water District
Amendment 8
(Revised map for Amendment 10)
Exhibit B
T13S; R7E; Section 5
Permit Site
Horseshoe Lake
Simmons
Creek
Hollow
OHIO
ILLINOIS
KENTUCKY
NORMAL POOL ELEVATION 310
CENTRAL
Mile
900
ILLINOIS
RONDEAU ISLAND
Givens
BM 379
BM 343
BM 350
Light
Scale 1:24,000
tns 02/06
N
National Forest Land
0
0.25
0.5
Miles

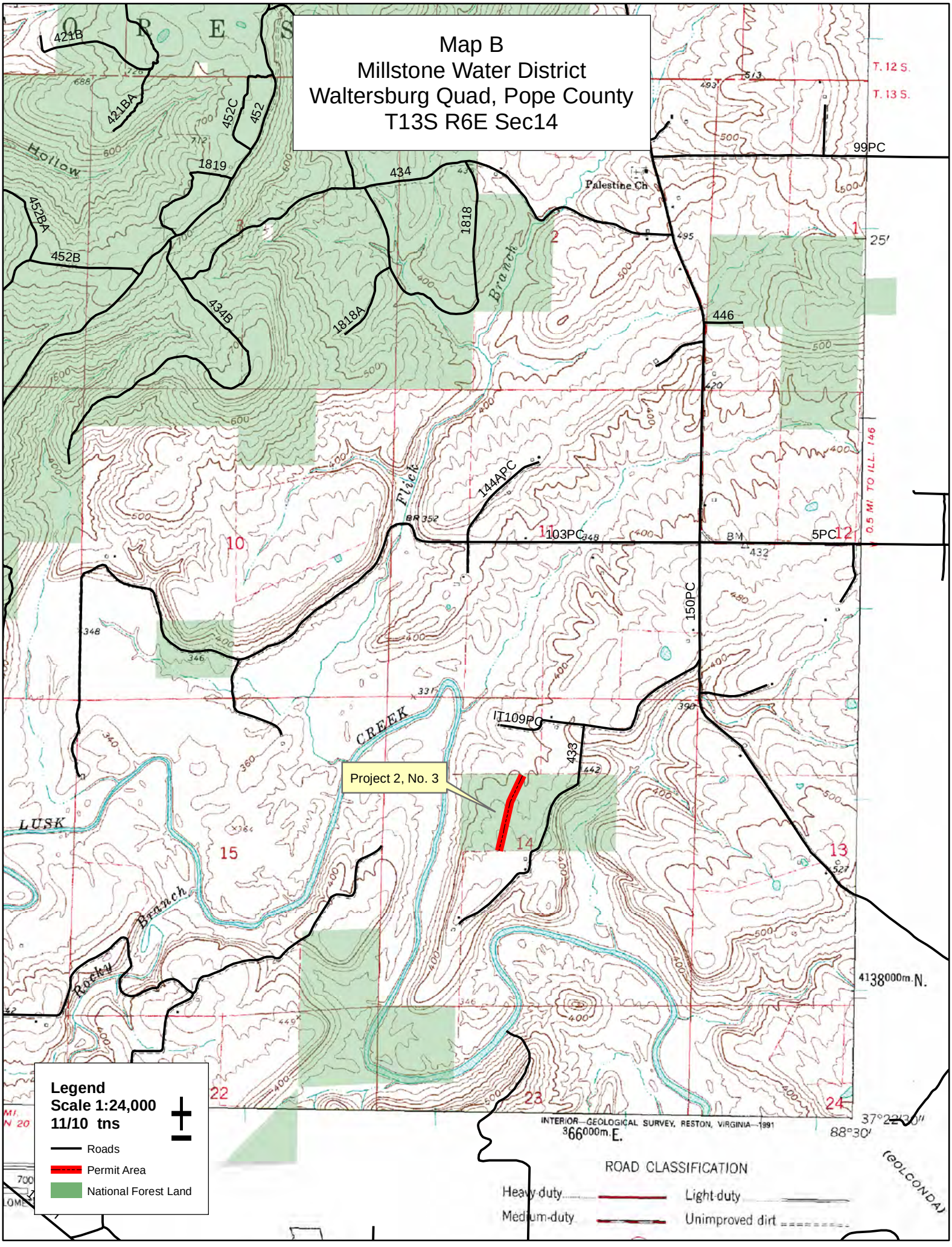
Map B
Millstone Water District
Waltersburg Quad, Pope County
T13S R6E Sec14
Project 2, No. 3
Legend
Scale 1:24,000
11/10 tns
Roads
Permit Area
National Forest Land
421B
421BA
452C
452
1819
434
1818
452BA
452B
434B
1818A
99PC
446
144APC
103PC
5PC
150PC
IT109PC
433
Palestine Ch
Hollow
Flick
Branch
CREEK
LUSK
Rocky
Branch
T. 12 S.
T. 13 S.
0.5 MI. TO ILL. 146
4138000m.N.
366000m.E.
37°22'30"
88°30'
INTERIOR—GEOLOGICAL SURVEY, RESTON, VIRGINIA—1991
ROAD CLASSIFICATION
Heavy-duty
Medium-duty
Light-duty
Unimproved dirt
(GOLCONDA)

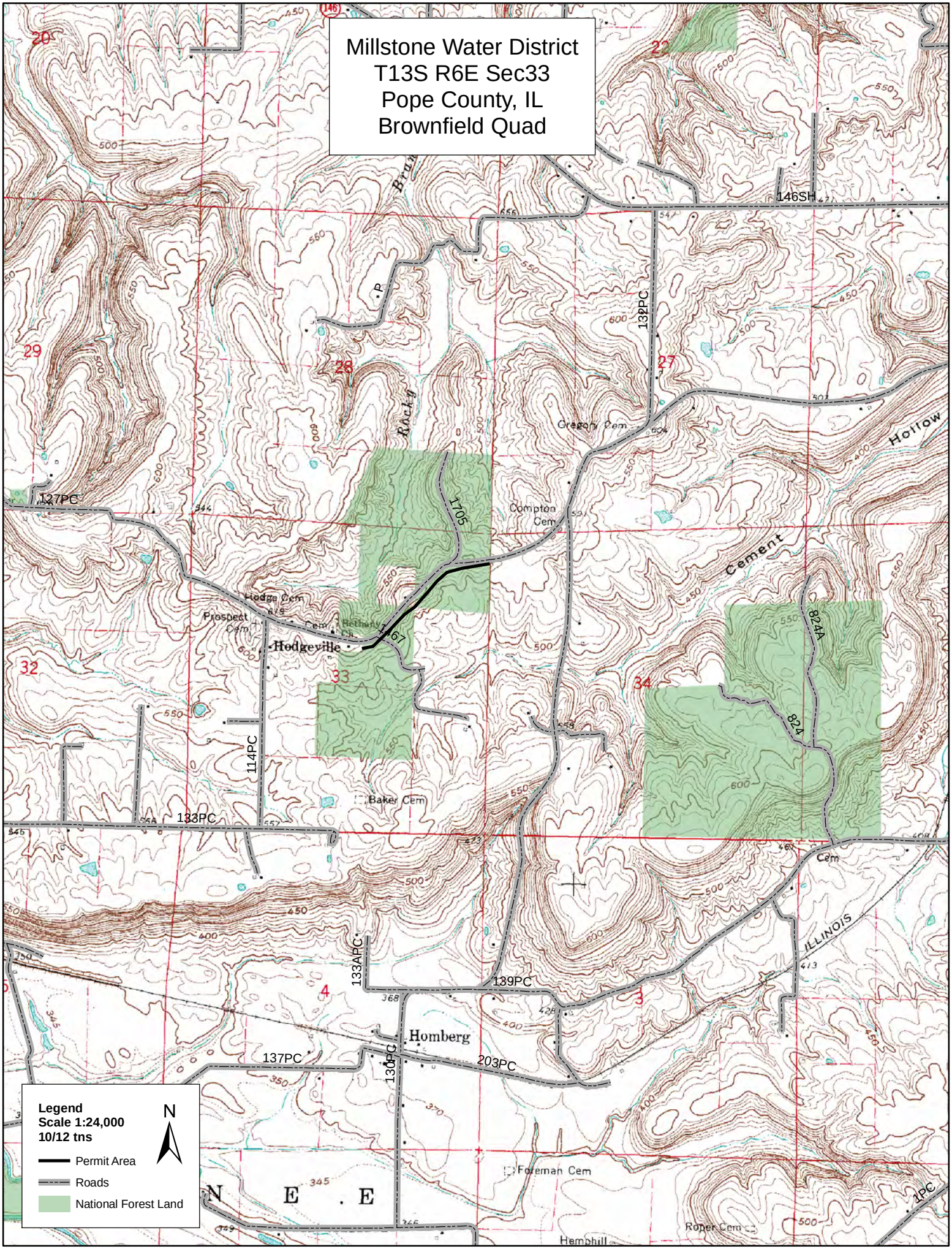
Millstone Water District
T13S R6E Sec33
Pope County, IL
Brownfield Quad
Legend
Scale 1:24,000
10/12 tns
Permit Area
Roads
National Forest Land
N
146SH
132PC
127PC
1705
Compton Cem
Gregory Cem
Hollow
Cement
824A
824
Hodge Cem
Prospect Cem
Hodgeville
114PC
133PC
Baker Cem
133APC
139PC
Homberg
137PC
130PC
203PC
ILLINOIS
Foreman Cem
Roper Cem
Hemphill
1PC