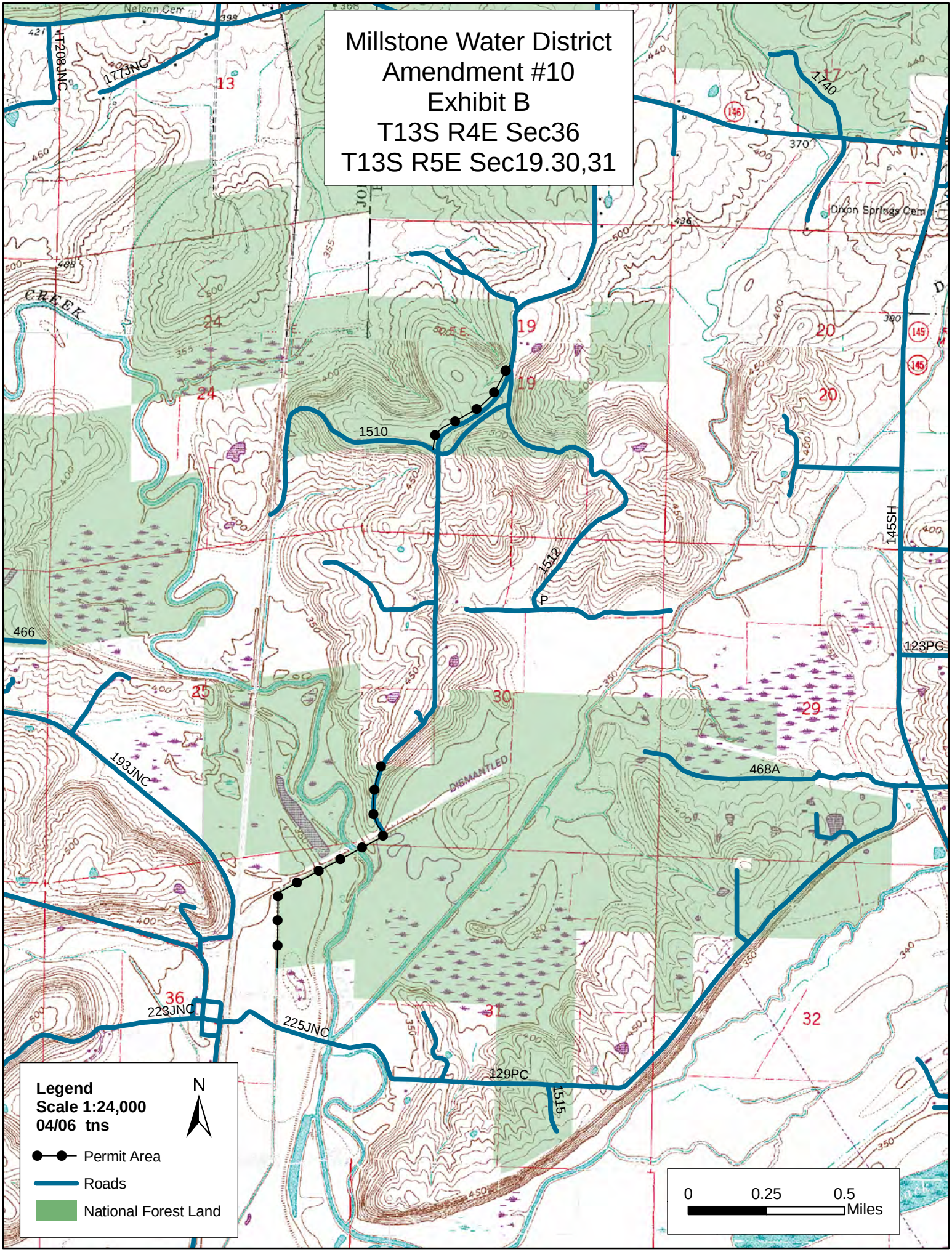
Millstone Water District
Amendment #10
Exhibit B
T13S R4E Sec36
T13S R5E Sec19.30,31
Legend
Scale 1:24,000
04/06 tns
N
Permit Area
Roads
National Forest Land
0
0.25
0.5
Miles
Nelson Cem
Dixon Springs Cem
CREEK
1510
1512
P
466
193JNC
223JNC
225JNC
129PC
1515
468A
123PC
145SH
1740
177JNC
IT208JNC
DISMANTLED
13
17
19
20
24
25
29
30
31
32
36

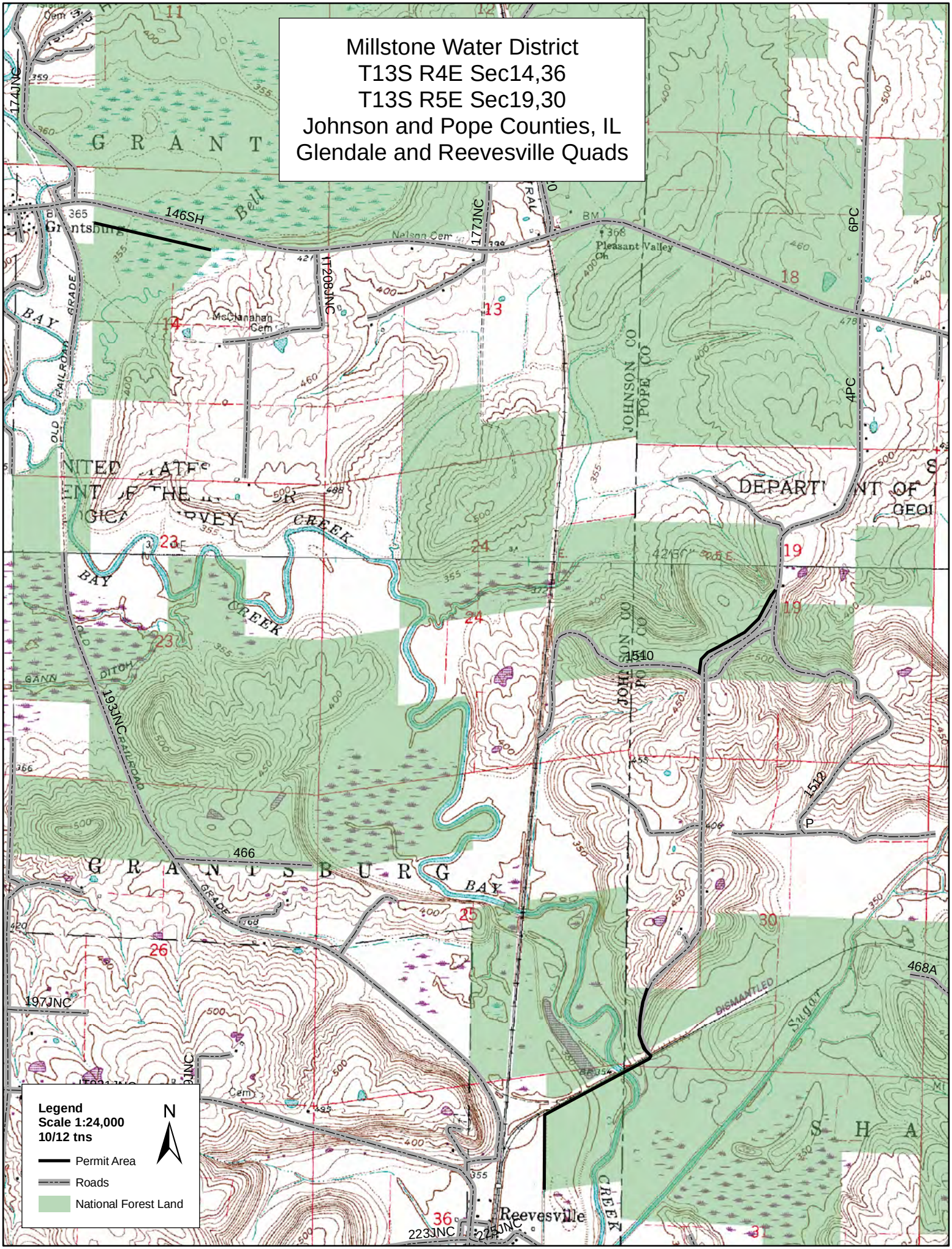
Millstone Water District
T13S R4E Sec14,36
T13S R5E Sec19,30
Johnson and Pope Counties, IL
Glendale and Reevesville Quads
Legend
Scale 1:24,000
10/12 tns
N
Permit Area
Roads
National Forest Land
146SH
177JNC
IT208JNC
6PC
4PC
174JNC
193JNC
197JNC
223JNC
225JNC
1510
1512
466
468A
Reevesville
Pleasant Valley
Nelson Cem
McClanahan Cem
JOHNSON CO
POPE CO
DEPARTMENT OF
GRANT
GRANTSBURG
BAY CREEK
Sugar
DISMANTLED
OLD RAILROAD GRADE
GANN DITCH

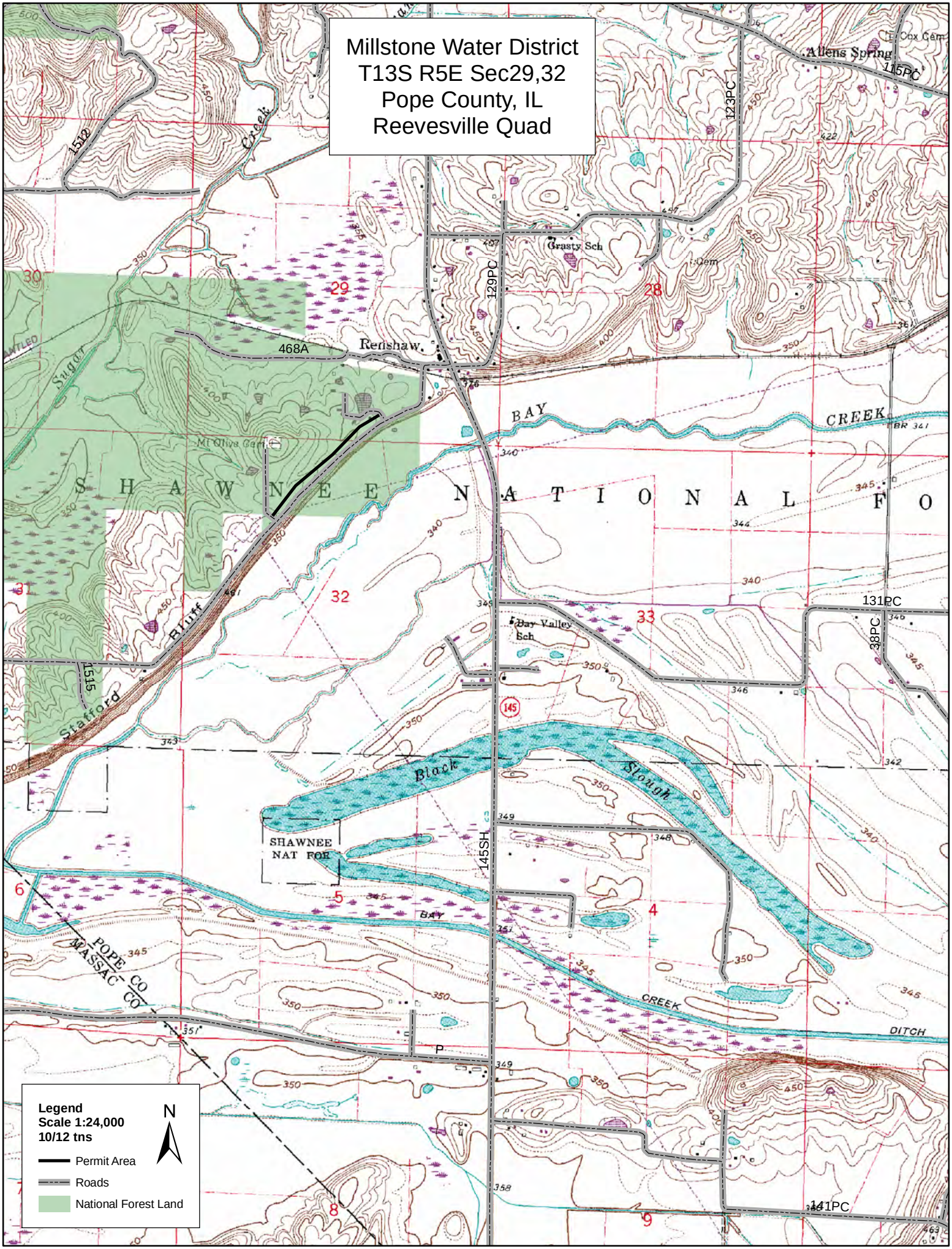

Legend
Scale 1:24,000
10/12 tns

N

Permit Area

Roads

National Forest Land