Upper Truckee River - Sunset Stables with Transitions into CSLT Middle Reach & CA State Parks Golf Course Reach
Sunset Stables Alt. 2 & Middle Reach Preferred Alt. vs. Existing Conditions - Critical Grain Size - 450 cfs

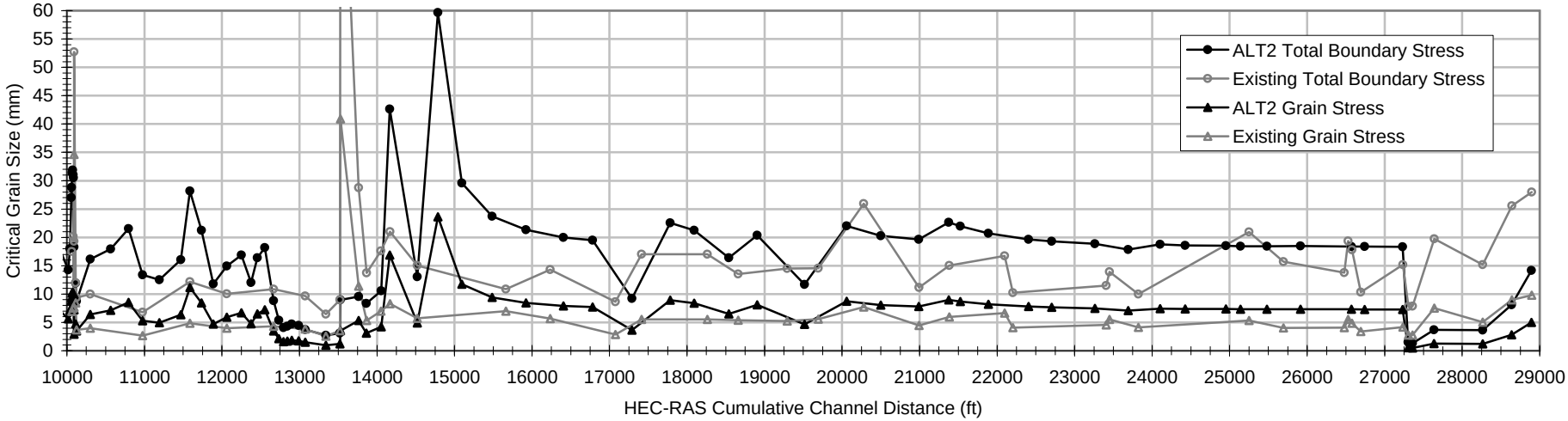

Upper Truckee River - Sunset Stables with Transitions into CSLT Middle Reach & CA State Parks Golf Course Reach
Sunset Stables Alt. 2 & Middle Reach Preferred Alt. vs. Existing Conditions - Modeled Water Surface & Thalweg Elevation - 450 cfs

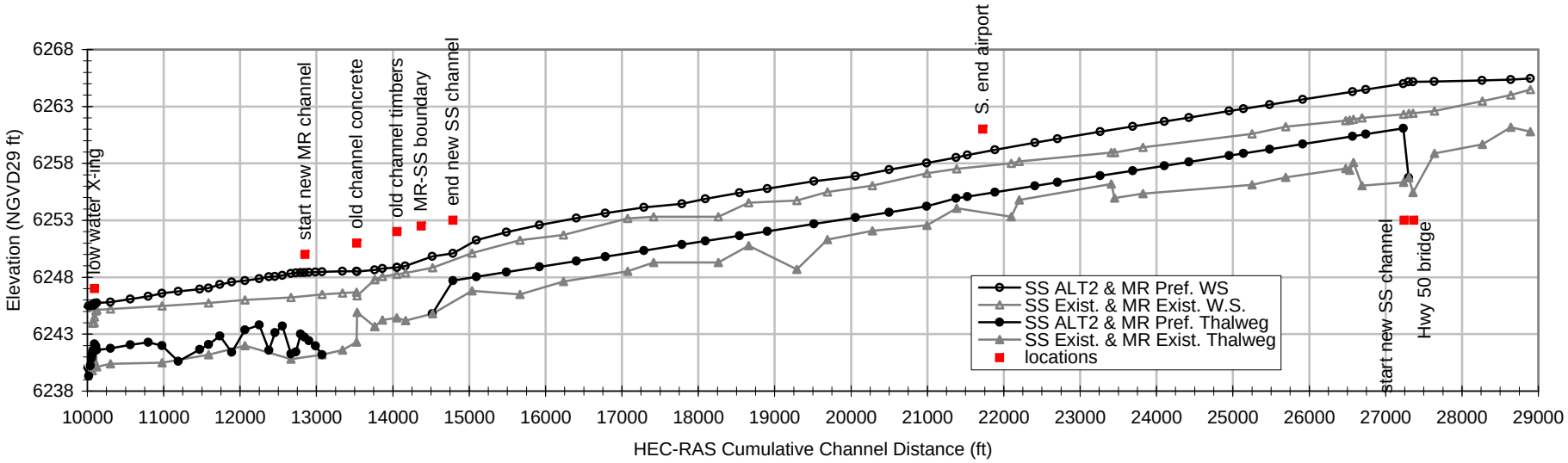

Upper Truckee River - Sunset Stables with Transitions into CSLT Middle Reach & CA State Parks Golf Course Reach
Sunset Stables Alt. 3 & Middle Reach Preferred Alt. vs. Existing Conditions - Critical Grain Size - 450 cfs

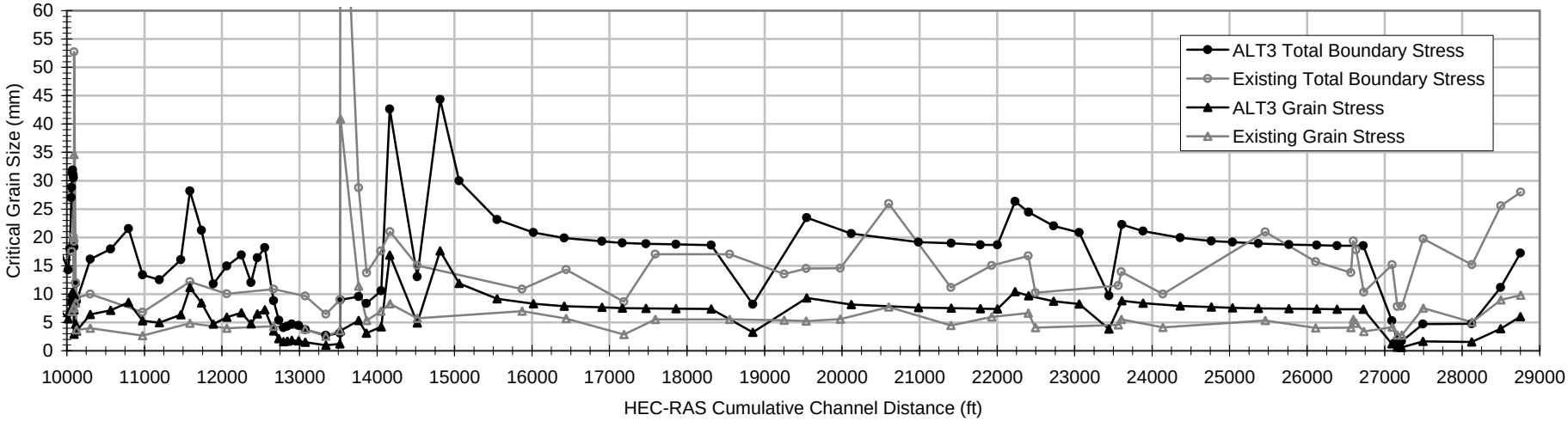

Upper Truckee River - Sunset Stables with Transitions into CSLT Middle Reach & CA State Parks Golf Course Reach
Sunset Stables Alt. 3 & Middle Reach Preferred Alt. vs. Existing Conditions - Modeled Water Surface & Thalweg Elevation - 450 cfs

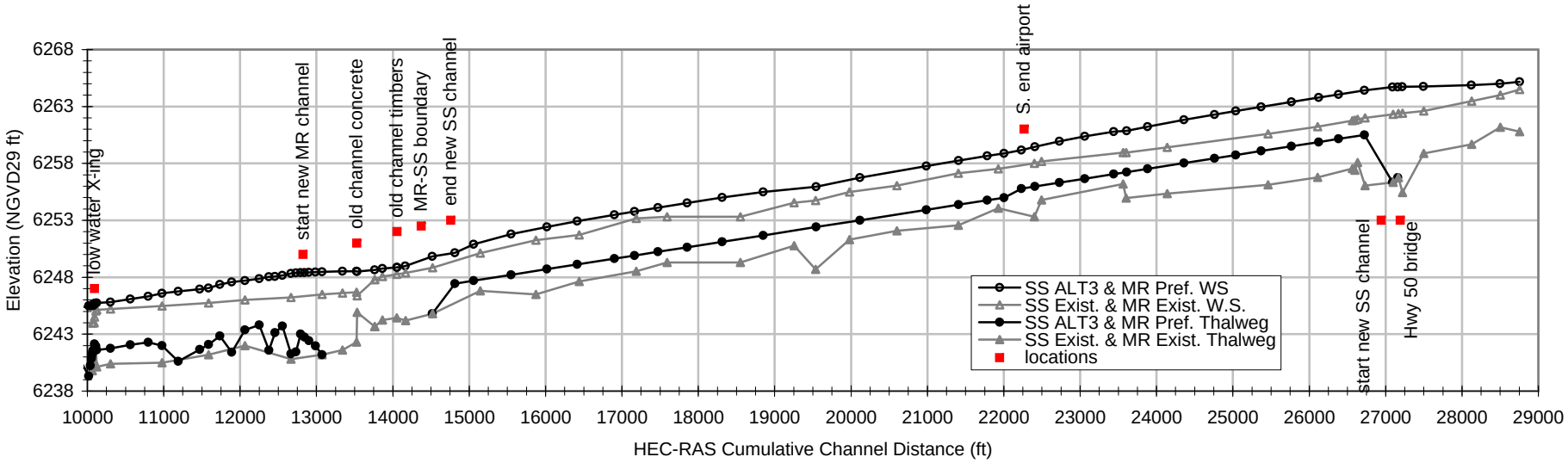

Upper Truckee River - Sunset Stables with Transitions into CSLT Middle Reach & CA State Parks Golf Course Reach
Sunset Stables Alt. 4 & Middle Reach Preferred Alt. vs. Existing Conditions - Critical Grain Size - 450 cfs

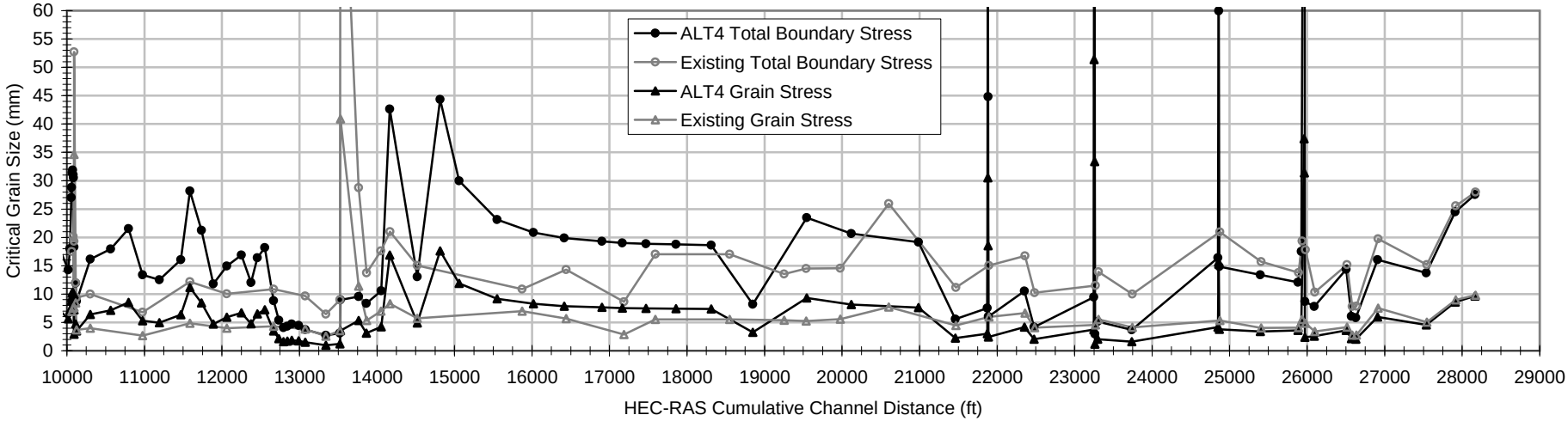
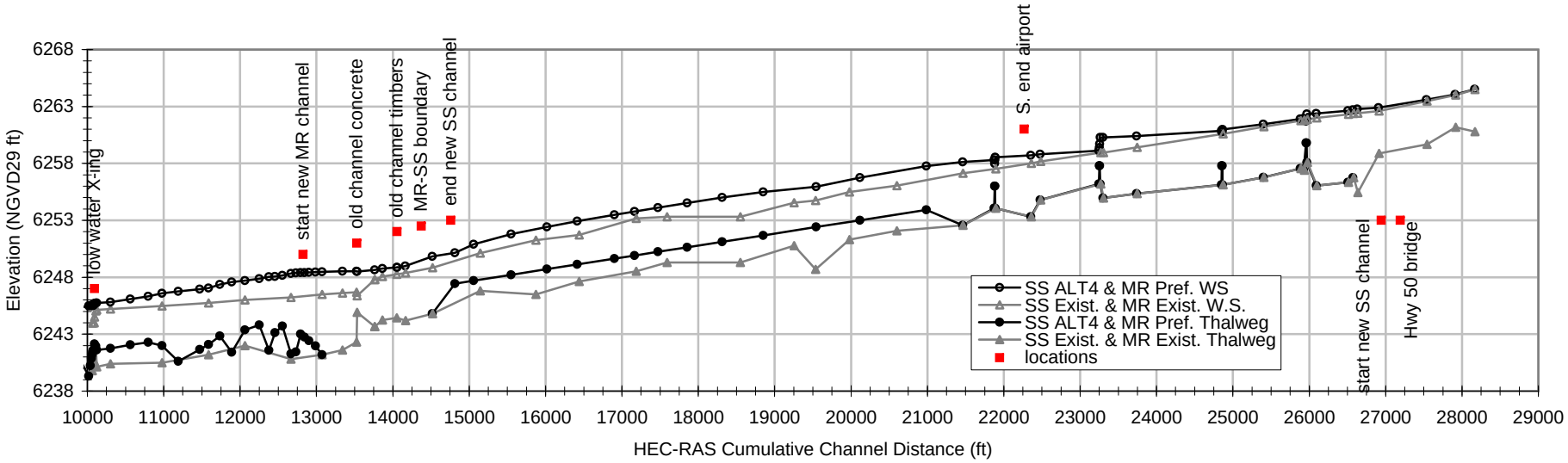
Upper Truckee River - Sunset Stables with Transitions into CSLT Middle Reach & CA State Parks Golf Course Reach
Sunset Stables Alt. 4 & Middle Reach Preferred Alt. vs. Existing Conditions - Modeled Water Surface & Thalweg Elevation - 450 cfs