

United States Department of Agriculture

Forest Service

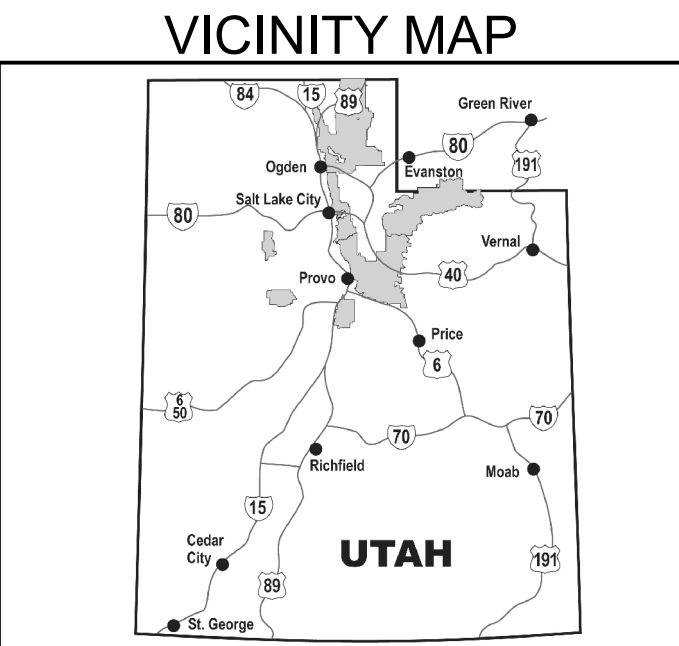
Utah

2023

America's Great Outdoors

Motor Vehicle Use Map

Spanish Fork Ranger District, Uinta-Wasatch-Cache National Forest



INFORMATION SOURCES

Contact Information
<http://www.fs.fed.us/r4/uwcc/>

Uinta-Wasatch-Cache National Forest Supervisor's Office
857 West South Jordan Parkway
South Jordan, UT 84095
(801) 999-2103

Spanish Fork Ranger District
44 West 400 North
Spanish Fork, UT 84660
(801) 798-3571

Public Lands Information Center
(801) 466-6411

EMERGENCY.....911
To Report Fires.....911
Utah County Sheriff.....(801) 854-4000
Wasatch County Sheriff.....(435) 654-1411
Juab County Sheriff.....(435) 623-1349
Tooele County Sheriff.....(435) 882-5600

Poaching Hotline... (800) 662-DEER (3337)

treadlightly!

LEAVING A GOOD IMPRESSION

Photo courtesy of the Uinta-Wasatch-Cache National Forest, 2010
FS-873-0419

Legend

Roads Open to Highway Legal Vehicles

Roads Open to all Vehicles

Trails Open to all Vehicles

Trails Open to Vehicles 50" or Less in Width

Trails Open to Wheeled Vehicles 50" or Less in Width

Trails Open to Motorcycles Only

Special Designation (See Table)

Seasonal Designation (See Table)

Dispersed Camping/Game Retrieval, Both Sides

Dispersed Camping/Game Retrieval, Left Side

Dispersed Camping/Game Retrieval, Right Side (See table for DC/GR information)

Interstate

Highways, U.S., State, County

Other Public Roads

Other Public Trails

Short Route Identifier

Milepost Marker

FS Campgrounds

Picnic Area

Motorized Trailhead

Information Site

Peaks

Forest Boundary

National Forest System Lands

Non-National Forest System Lands within the National Forest

Wilderness Areas

Political Boundary

Township and Range Lines

Section Lines

Large Lakes and Rivers

EXPLANATION OF LEGEND ITEMS

Roads Open to Highway Legal Vehicles Only:

Roads open only to motor vehicles licenced under State law for general operation on all public roads.

Roads Open to All Vehicles:

Roads open to all motor vehicles, including smaller off highway vehicles that may not be licensed for highway use (not to oversize or overweight vehicles under State traffic law).

Trails Open to All Vehicles:

Trails open to all motor vehicles, including both highway legal and nonhighway legal vehicles.

Trails Open to Vehicles 50" or Less in Width:

Trails open only to motor vehicles less than 50 inches in width at the widest point on the vehicle.

Trails Open to Wheeled Vehicles 50" or Less in Width: These trails are open open to wheeled, motor vehicles less than 50" in width at the widest point on the vehicle.

Trails Open to Motorcycles Only:

Trails open only to motorcycles. Sidecars are not permitted.

Special Vehicle Designation:

Indicates the road or trail is open to classes of vehicles other than those listed above. Refer to the Seasonal and Special Designation Table for further instructions.

Seasonal Designation:

This symbol, used in conjunction with one of the other road or trail symbols, indicates that the road or trail is open only during certain portions of the year. Refer to Seasonal and Special Designation Table for further instructions.

Dispersed Camping/Game Retrieval:

Dispersed Camping, Both Sides

Used along with a designated road or trail to indicate limited cross-country motor vehicle use within a specific distance of that route, solely for the purpose of dispersed camping and/or game retrieval. Refer to the Dispersed Camping/Game Retrieval Table for specifics.

Other Public Roads and Trails:

Interstate
Highways, U.S., State, County
Other Public Roads
Other Public Trails

Used to show routes not designated for motorized use by the Forest Service. Part of the reference layers showing connections to towns and cities outside the forest boundary.

Short Route Identifier:

70333

Used for roads that are to short to show an actual symbol type on the map. The symbol with the arrow pointing away from the road will direct the user to a table that contains a corresponding road number for more information.

Milepost Marker:

Used to display the beginning and ending mileposts of a road that has a change in the designation but not the symbology.

Motorized Trail Access:

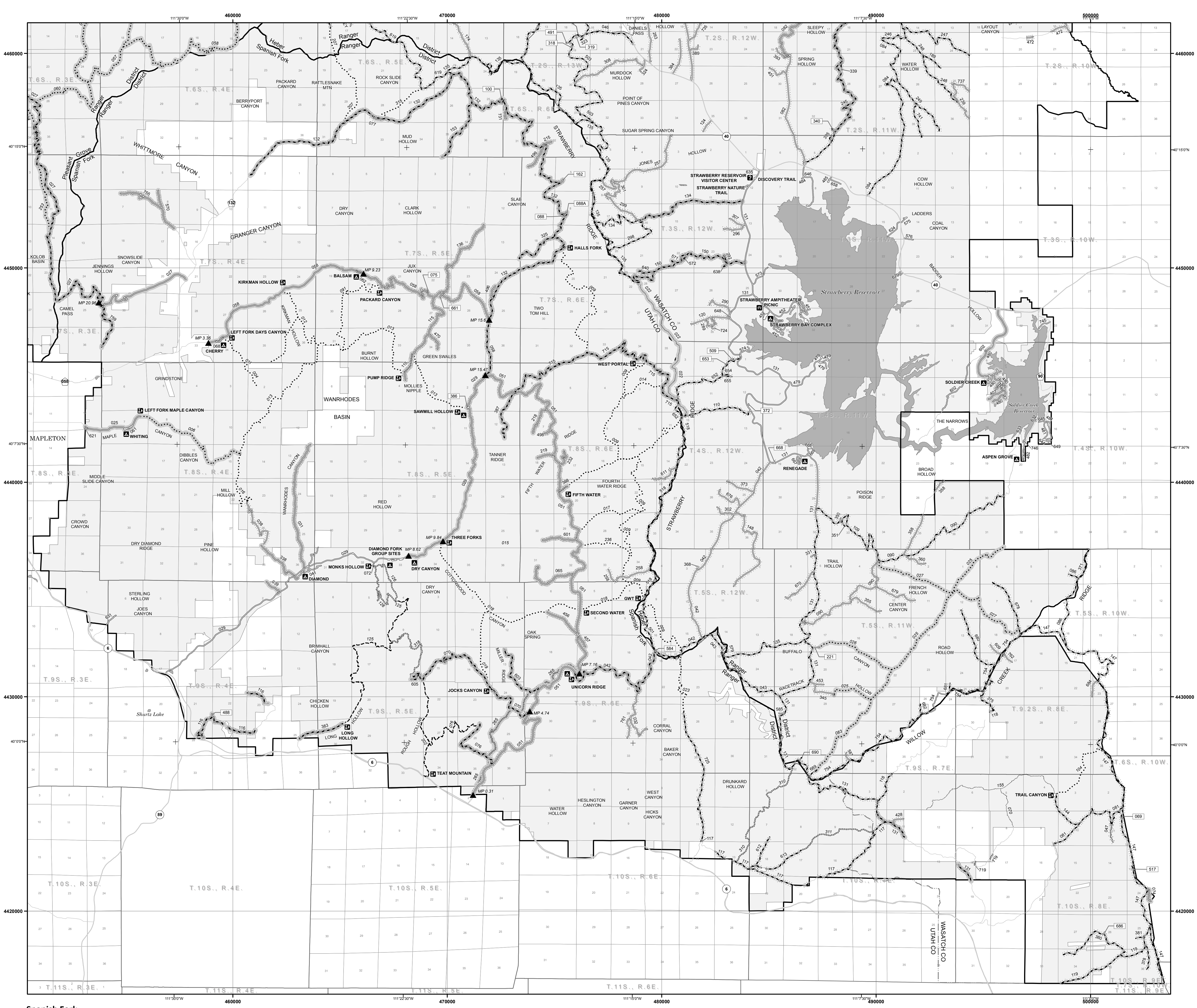
M

This symbol indicates a trail head for access to a motorized route. Not all motorized routes have trail heads and those that do may range from primitive to developed.

BLANKET STATEMENT FOR TRAVEL MANAGEMENT

Trails Open to E-Bikes:

The Forest Service manages e-bikes as a motor vehicle. Class 1, 2, and 3 e-bikes are allowed on roads designated for all classes of motor vehicles and roads designated for motorized mixed use. Class 1, 2, and 3 e-bikes are also allowed on trails open to all classes of motor vehicles, including motorcycles, and trails designated for those classes of e-bikes. Refer to the Seasonal and Special Vehicle Designation Table for roads and trails that have restrictions on the use of e-bikes.




Spanish Fork

North American Datum of 1983 (NAD 83)
Universal Transverse Mercator, zone 12

**PURPOSE AND CONTENTS
OF THIS MAP**

The designations shown on this motor vehicle use map (MVUM) were made by the responsible official pursuant to 36 CFR 212.51, are effective as of the date of this MVUM, and will remain in effect until superceded by the next year's MVUM.



It is the responsibility of the user to acquire the current MVUM. This MVUM shows the National Forest System roads, National Forest System trails, and the areas on National Forest System lands in the Uinta-Wasatch-Cache National Forest, Heber-Kamas Ranger District that are designated for motor vehicle use pursuant to 36 CFR 212.51. This MVUM also identifies the vehicles classes allowed on each route and in each area and any seasonal restrictions that apply on those routes and in those areas.

Designation of a road, trail, or area for motor vehicle use by a particular class of vehicle under 36 CFR 212.51 should not be interpreted as encouraging or inviting use, or to imply that the road, trail, or area is passable, actively maintained, or safe for travel. Motor vehicle designations include parking along designated routes and at facilities associated with designated routes when it is safe to do so and when not causing damage to National Forest System resources. Seasonal weather conditions and natural events may render designated roads and trails impassable for extended periods. Designated areas may contain dangerous or impassable terrain. Many designated roads and trails may be passable only by high-clearance vehicles or four-wheel drive vehicles. Maintenance of designated roads and trails will depend on available resources, and many may receive little maintenance.

This motor vehicle use map identifies those roads, trails, and areas designated for the motor vehicle use under 36 CFR 212.51 for the purpose of enforcing the prohibition at 36 CFR 261.13. This is a limited purpose. The other public roads are shown for information and navigation purposes only and are not subject to designation under the Forest Service travel management regulation.

These designations apply only to National Forest System roads, National Forest System trails, and areas on National Forest System lands.

PROHIBITIONS

It is prohibited to possess or operate a motor vehicle on National Forest System lands on the Uinta-Wasatch-Cache National Forest, Heber-Kamas Ranger District other than in accordance with these designations (36 CFR 261.13).

Violations of 36 CFR 261.13 are subject to a fine of up to \$5,000 or imprisonment for up to 6 months or both (18 U.S.C. 3571(e)). This prohibition applies regardless of the presence or absence of signs.

This map does not display nonmotorized uses, over-snow uses, or other facilities and attractions on the Uinta-Wasatch-Cache National Forest, Heber-Kamas Ranger District. Obtain a forest visitor map for more complete information.

Designated roads, trails, and areas may also be subject to temporary, emergency closures, and visitors must comply with signs notifying them of such restrictions. A national permit may issue an order to close a road, trail, or area on a temporary basis to protect the life, health or safety of forest visitors or the natural or cultural resources in these areas. Such a temporary and/or emergency closures are consistent with the Travel Management Rule (36 CFR 212.52 (b); 36 CFR 261 subpart B).

The designation "road or trail open to all motor vehicles" does not supersede vehicle size or weight limits imposed through State traffic law.

OPERATOR RESPONSIBILITIES

Operating a motor vehicle on National Forest System roads, National Forest System trails, and in areas on National Forest System lands carries a greater responsibility than operating that vehicle in a city or other developed setting. Not only must the motor vehicle operators know and follow all applicable traffic laws, but they need to show concern for the environment as well as other forest users. The misuse of motor vehicles can lead to the temporary or permanent closure of any designated road, trail, or area. Operators of motor vehicles are subject to State traffic law, including State requirements for licensing, registration, and operation of the vehicle in question.

Motor vehicle use, especially off-highway vehicle use, involves inherent risks that may cause property damage, serious injury, and possibly death to participants. Riders should drive cautiously and anticipate rough surfaces and features, such as snow, mud, vegetation, and water crossings common to remote driving conditions. Participants voluntarily assume full responsibility for these damages, risks, and dangers. Motor vehicle operators should take care at all times to protect themselves and those under their responsibility.

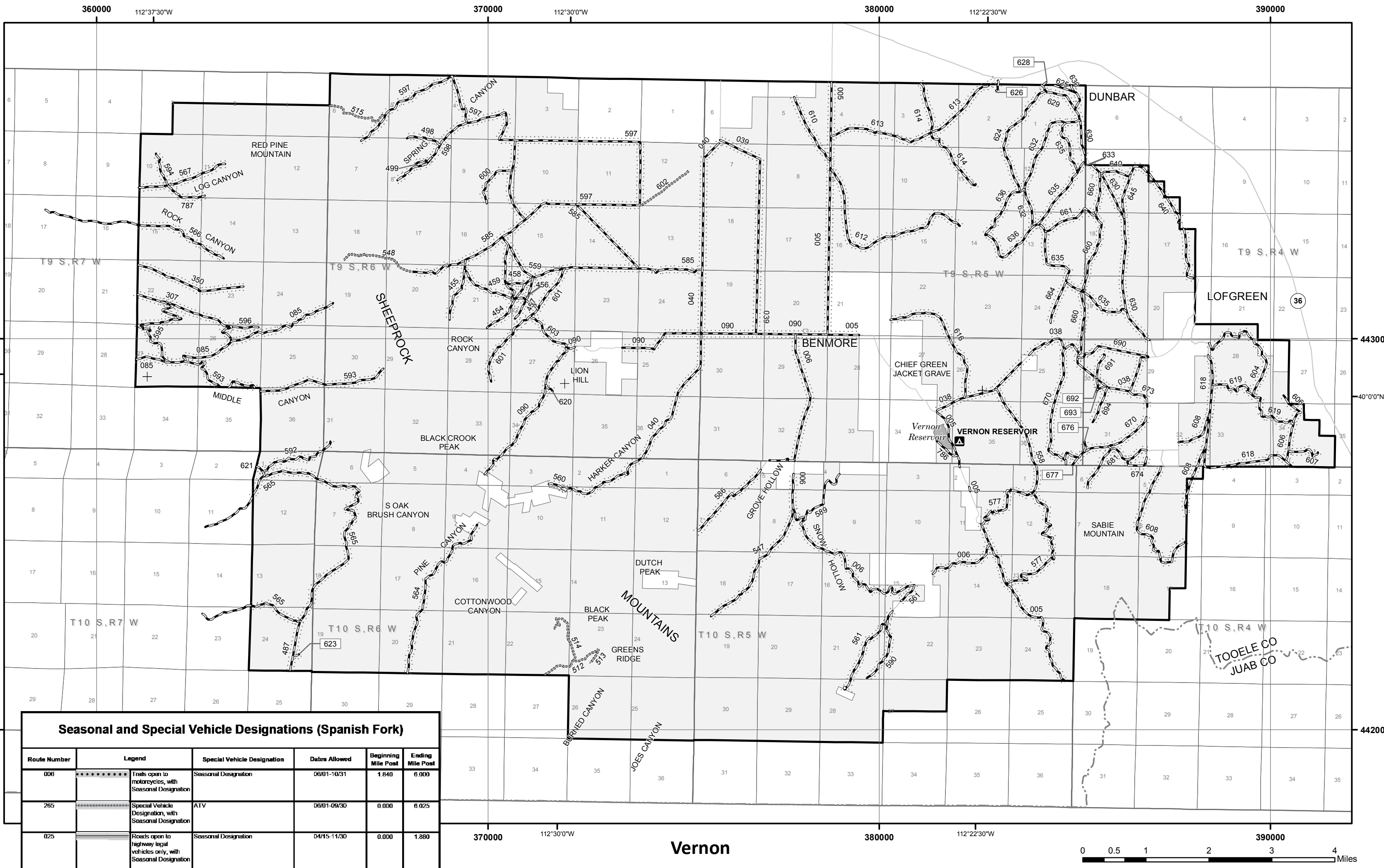
Much of the Uinta-Wasatch-Cache National Forest, Heber-Kamas Ranger District is remote, and medical assistance may not be readily available. Cellular telephones do not work in many areas of the Uinta-Wasatch-Cache National Forest, Heber-Kamas Ranger District. Operators should take adequate food, water, first aid supplies, and other equipment appropriate for the conditions and expected weather.

ALWAYS REMEMBER TO RESPECT PRIVATE LAND! PROTECT YOUR PRIVILEGE. STAY ON DESIGNATED ROADS AND TRAILS AND IN DESIGNATED AREAS.

Read and understand this map in its entirety. If you have questions please contact the Uinta-Wasatch-Cache National Forest, Heber-Kamas Ranger District for clarification.

Road, trail, and area users must comply with this map, as well as all Federal, State, and local laws and regulations. Compliance with these rules is the responsibility of the user.

The U.S. Department of Agriculture (USDA) prohibits discrimination in all its programs and activities on the basis of race, color, national origin, age, disability, and where applicable, sex, marital status, familial status, parental status, religion, sexual orientation, genetic information, political beliefs, reprisal, or because all or part of an individual's income is derived from any public assistance program. (Not all prohibited bases apply to all programs.) Persons with disabilities who require alternative means for communication of program information (Braille, large print, audiotape, etc.) should contact USDA's TARGET Center at (202) 720-2600 (voice and TDD). To file a complaint of discrimination, write to USDA, Director, Office of Civil Rights, 1400 Independence Avenue, S.W., Washington, D.C. 20250-9410, or call (800) 795-3272 (voice) or (202) 720-6382 (TDD). USDA is an equal opportunity provider and employer.

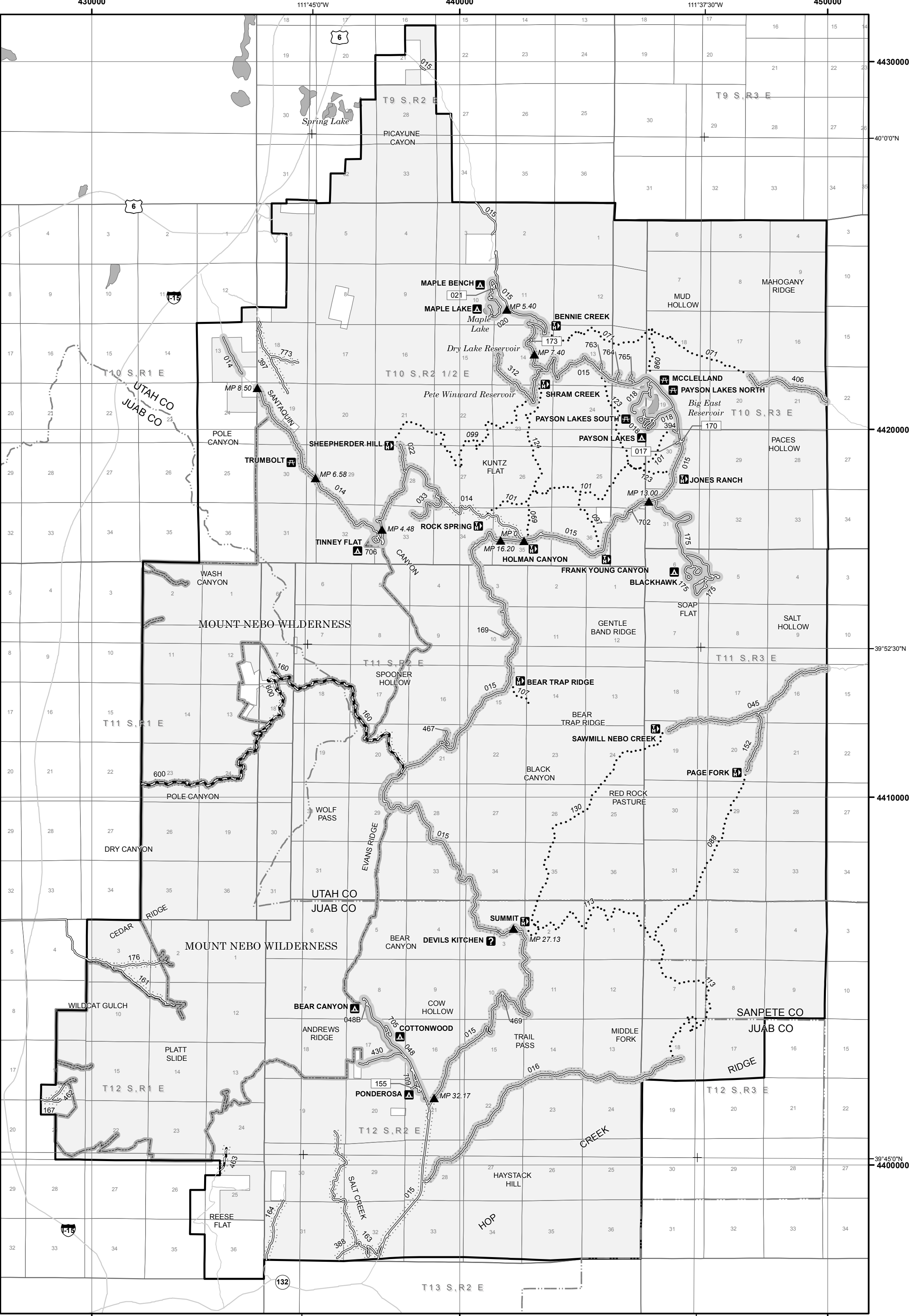


Seasonal and Special Vehicle Designations (Spanish Fork)					
Route Number	Legend	Special Vehicle Designation	Dates Allowed	Beginning Mile Post	Ending Mile Post
006	*****	Road open to motor vehicles, with Seasonal Designation	0001-10/31	0.000	0.000
265	-----	Special Vehicle Designation, with Seasonal Designation	06/01-06/30	0.000	0.005
025	-----	Roads open to highway legal vehicles only, with Seasonal Designation	04/15-11/20	0.000	1.000
027	-----	Roads open to all vehicles, with Seasonal Designation	05/15-11/15	0.510	20.904
027	-----	Roads open to highway legal vehicles only, with Seasonal Designation	06/01-11/30	20.904	24.459
029	-----	Roads open to highway legal vehicles only, with Seasonal Designation	04/15-11/25	0.027	0.948
029	-----	Roads open to highway legal vehicles only, with Seasonal Designation	06/01-11/20	0.948	15.477
031, 030, 308	-----	Roads open to highway legal vehicles only, with Seasonal Designation	05/01-11/20		
042, 050, 307, 310	-----	Roads open to all vehicles, with Seasonal Designation	05/15-11/20		
051	-----	Roads open to highway legal vehicles only, with Seasonal Designation	04/01-12/31	0.319	4.740
051	-----	Roads open to highway legal vehicles only, with Seasonal Designation	06/01-11/20	4.740	7.100
051	-----	Roads open to highway legal vehicles only, with Seasonal Designation	05/15-11/20	7.100	20.107
058	-----	Roads open to highway legal vehicles only, with Seasonal Designation	04/20-11/20	3.360	9.251
058	-----	Roads open to highway legal vehicles only, with Seasonal Designation	05/15-11/20	9.251	15.005
061, 065, 210, 210.250, 230, 436, 437, 440, 491, 691	-----	Roads open to highway legal vehicles only, with Seasonal Designation	06/01-11/20		
070, 076, 491, 693	-----	Roads open to all vehicles, with Seasonal Designation	06/01-11/20		
074	-----	Roads open to highway legal vehicles only, with Seasonal Designation	06/01-11/20	0.000	0.490
077, 086, 162, 210, 230, 230, 436, 437, 440, 491, 691, 693	-----	Roads open to highway legal vehicles only, with Seasonal Designation	06/01-11/20		
100, 132, 153, 325	-----	Roads open to all vehicles, with Seasonal Designation	07/01-11/20		
115	-----	Roads open to highway legal vehicles only, with Seasonal Designation	07/01-11/20	0.000	2.500
115	-----	Special Vehicle Designation, with Seasonal Designation	07/01-11/20	2.500	3.110
116	-----	Roads open to all vehicles, with Seasonal Designation	05/01-11/20	0.058	1.809
116	-----	Roads open to all vehicles, with Seasonal Designation	05/11-11/20	4.050	3.400
131	-----	Roads open to all vehicles, with Seasonal Designation	04/01-11/20	20.540	30.051
136	-----	Roads open to highway legal vehicles only, with Seasonal Designation	06/01-11/20	0.000	2.940
363, 690	-----	Roads open to all vehicles, with Seasonal Designation	06/01-11/20		
306	-----	Special Vehicle Designation, with Seasonal Designation	06/01-11/20	0.000	0.310
496	-----	Roads open to highway legal vehicles only, with Seasonal Designation	05/15-11/20	0.000	0.310
570, 750	-----	Roads open to highway legal vehicles only, with Seasonal Designation	04/01-11/20		
719	-----	Special Vehicle Designation, with Seasonal Designation	01/01-12/31	0.050	1.001
750	-----	Roads open to all vehicles, with Seasonal Designation	05/11-11/24	0.000	1.020

Dispersed Camping (Vernon)					Distance/ Side of Road	Vehicle Type	Dates Allowed
Road Number							
005	488	590	608	632	691	150 feet of center line of the road	Same as permitted on the road
006	499	591	610	633	892		
038	518	592	612	635	893		
039	547	593	613	636	894		
040	558	594	614	640	895		
085	559	595	616	645	787		
090	560A	596	618	660			
350	561	597	619	661			
350	563	598	620	664			
454	564	599	621	670			
455	565	600	622	673			
456	566	601	623	674			
457	567	603	624	676			
458	577	604	626	677			
459	585	606	629	681			
487	586	607	630	690			

Roads Too Short to Be Seen Clearly on the Map		
Road Number	Route Destination	Length in Feet
017	Road Open to Highway Legal Vehicles	455
021	Road Open to Highway Legal Vehicles	1,091
069	Road Open to All Vehicles	588
075	Road Open to Highway Legal Vehicles	358
088	Road Open to Highway Legal Vehicles	606
088A	Road Open to Highway Legal Vehicles	254
100	Road Open to All Vehicles	785
155	Road Open to Highway Legal Vehicles	475
162	Road Open to Highway Legal Vehicles	782
170	Road Open to Highway Legal Vehicles	435
173	Road Open to Highway Legal Vehicles	340
221	Road Open to Highway Legal Vehicles	1,065
318	Road Open to Highway Legal Vehicles	318
319	Road Open to Highway Legal Vehicles	420
340	Road Open to Highway Legal Vehicles	1,096
364	Road Open to All Vehicles	466
372	Road Open to Highway Legal Vehicles	447
386	Road Open to Highway Legal Vehicles	562
488	Road Open to Highway Legal Vehicles	317
491	Road Open to All Vehicles	528
509	Road Open to Highway Legal Vehicles	524
517	Road Open to All Vehicles	264
584	Road Open to Highway Legal Vehicles	341
623	Road Open to All Vehicles	549
626	Road Open to All Vehicles	922
628	Road Open to All Vehicles	444
653	Road Open to All Vehicles	168
661	Road Open to Highway Legal Vehicles	638
668	Road Open to Highway Legal Vehicles	360
676	Road Open to All Vehicles	888
677	Road Open to All Vehicles	755
686	Road Open to Highway Legal Vehicles	378
692	Road Open to All Vehicles	951
693	Road Open to All Vehicles	940
695	Road Open to Highway Legal Vehicles	545

Seasonal and Special Vehicle Designations (Nebo)					
Route Number	Legend	Special Vehicle Designation	Dates Allowed	Beginning Mile Post	Ending Mile Post
014	-----	Roads open to highway legal vehicles only, with Seasonal Designation	05/15-11/01	0.000	4.480
014	-----	Roads open to highway legal vehicles only, with Seasonal Designation	05/01-11/01	4.480	8.580
014	-----	Roads open to highway legal vehicles only, with Seasonal Designation	04/15-11/15	6.580	8.502
015	-----	Roads open to highway legal vehicles only, with Seasonal Designation	04/15-11/30	5.400	7.400
015	-----	Roads open to highway legal vehicles only, with Seasonal Designation	05/01-11/15	7.400	13.000
015	-----	Roads open to highway legal vehicles only, with Seasonal Designation	05/10-11/01	13.000	16.200
015	-----	Roads open to highway legal vehicles only, with Seasonal Designation	05/15-11/15	16.200	27.130
015	-----	Roads open to highway legal vehicles only, with Seasonal Designation	03/15-12/15	27.130	32.170
016	-----	Roads open to highway legal vehicles only, with Seasonal Designation	05/01-11/15	0.150	5.575
017, 018, 018A, 018B, 018C, 018D, 018E, 018F, 170, 175, 175A, 175B, 175C, 175D, 384, 430, 497, 499, 705, 705A, 706A, 706B, 763, 784, 785	-----	Roads open to highway legal vehicles only, with Seasonal Designation	06/01-11/30		
020	-----	Roads open to highway legal vehicles only, with Seasonal Designation	04/20-11/30	0.000	1.441
021	-----	Roads open to highway legal vehicles only, with Seasonal Designation	05/01-10/31	0.000	0.204
022, 033, 708	-----	Roads open to highway legal vehicles only, with Seasonal Designation	07/01-11/20		
045, 152, 408	-----	Roads open to highway legal vehicles only, with Seasonal Designation	05/01-11/01		
048	-----	Roads open to highway legal vehicles only, with Seasonal Designation	04/15-12/15	0.150	2.190
169	-----	Roads open to highway legal vehicles only, with Seasonal Designation	05/10-11/01	0.000	0.172
312	-----	Roads open to highway legal vehicles only, with Seasonal Designation	06/01-11/15	0.000	2.040



Dispersed Camping (Spanish Fork)					
Road Number			Distance/ Side of Road	Vehicle Type	Dates Allowed
025	109	245	358	499	664
027	110	246	360	501	668
027A	115	247	364	503	670
029	116	248	368	504	676
031	117	249	371	509	678
032	118	257	373	517	679
038	119	258	374	518	680
039	120	263	375	570	681
042	121	289	378	571	682
043	124	290	380	572	684
046	131	292	381	579	686
047	132	296	383	584	688
049	134	298	384	585	689
051	135	299	386	587	690
058	136	301	387	601	695
063	137	302	389	602	715
065	144	307	393	603	724
069	147	308	395	605	725
070	148	318	398	609	731
073	149	319	428	611	735
074	150	323	451	612	737
075	153	324	453	613	741
076	159	325	456	619	754
077	162	331	457	631	755
081	168	335	470	638	759
082	189	338	471	640	761
084	215	339	472	648	762
086	218	340	476	652	
089	219	345	486	653	
088A	221	350	491	654	
090	232	351	496	655	
100	239	355	498	661	

Mt. Nebo

Dispersed Camping (Mt. Nebo)								
Road Number					Distance/ Side of Road	Vehicle Type	Dates Allowed	
014	045	164	176	462	763	150 feet or less from centerline of the road	Same as permitted on the road	Same as permitted on the road
015	152	167	312	467	764			
016	158	169	388	469	765			
017	160	170	390	600	773			
022	161	173	397	702				
033	163	175	406	708				

Seasonal and Special Vehicle Designations (Vernon)					
Route Number	Legend	Special Vehicle Designation	Dates Allowed	Beginning Mile Post	Ending Mile Post
512, 513, 514, 515, 548, 602	*****	Special Vehicle Designation	ATV	01/01-12/31	
	*****	Special Vehicle Designation	High Clearance Vehicles	01/01-12/31	0.000 0.958