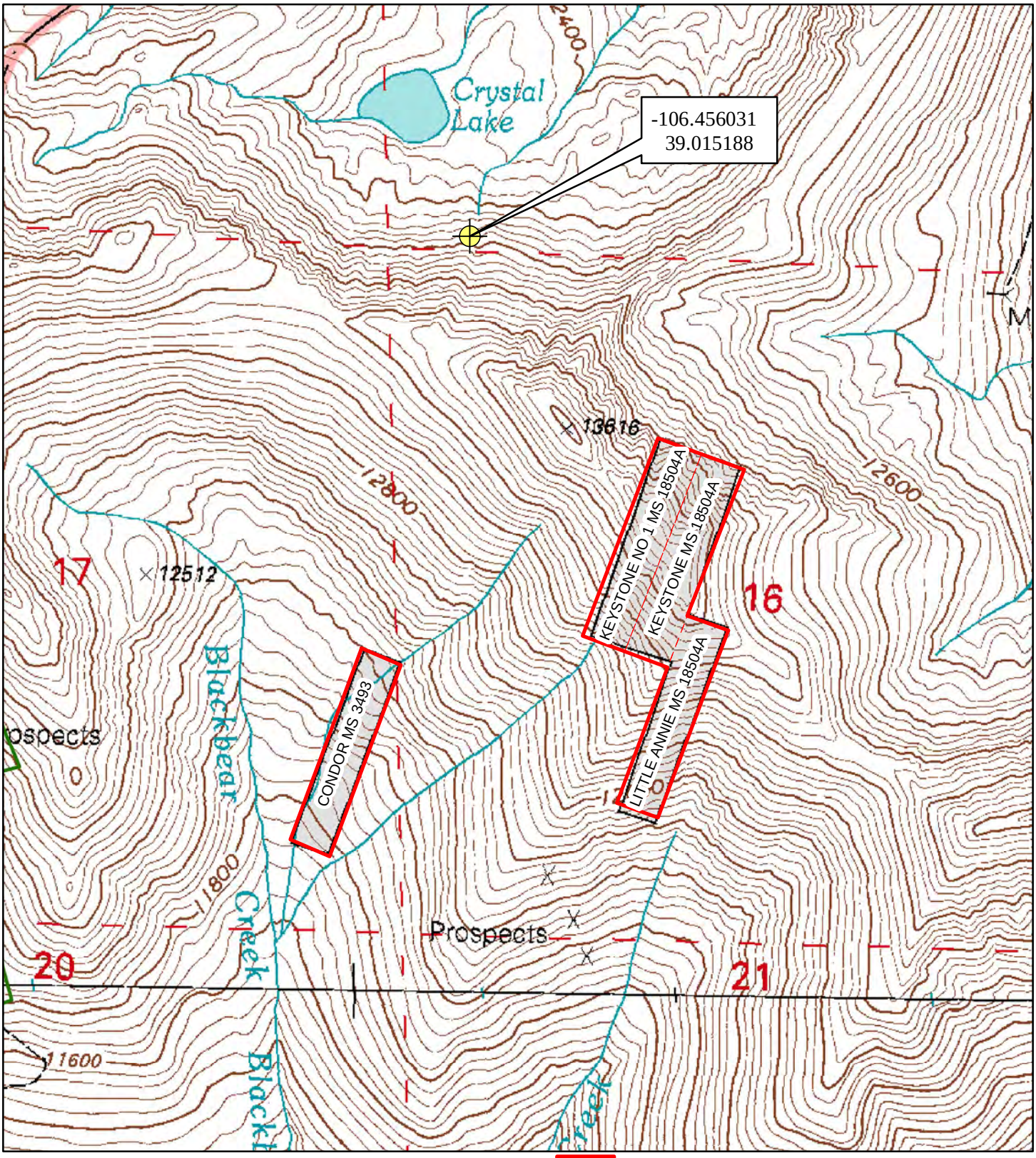

Salida Land Exchange
Non-Federal Claim Names
Map 1 of 6
Non-Federal Parcel 2 - Smith
T.12S., R.81W., 6th P.M.
Chaffee County, Colorado
San Isabel National Forest
Source: Mount Elbert & Winfield
USGS PBS Quadrangles

Non-Federal Parcels

Federal Parcels

Non-NFS Lands within the National Forest

Lands Acquired by U.S.

NAD 1983 UTM Zone 13N

0 0.25 0.5
Miles

1:12,000
Map prepared 4/14/2011

N

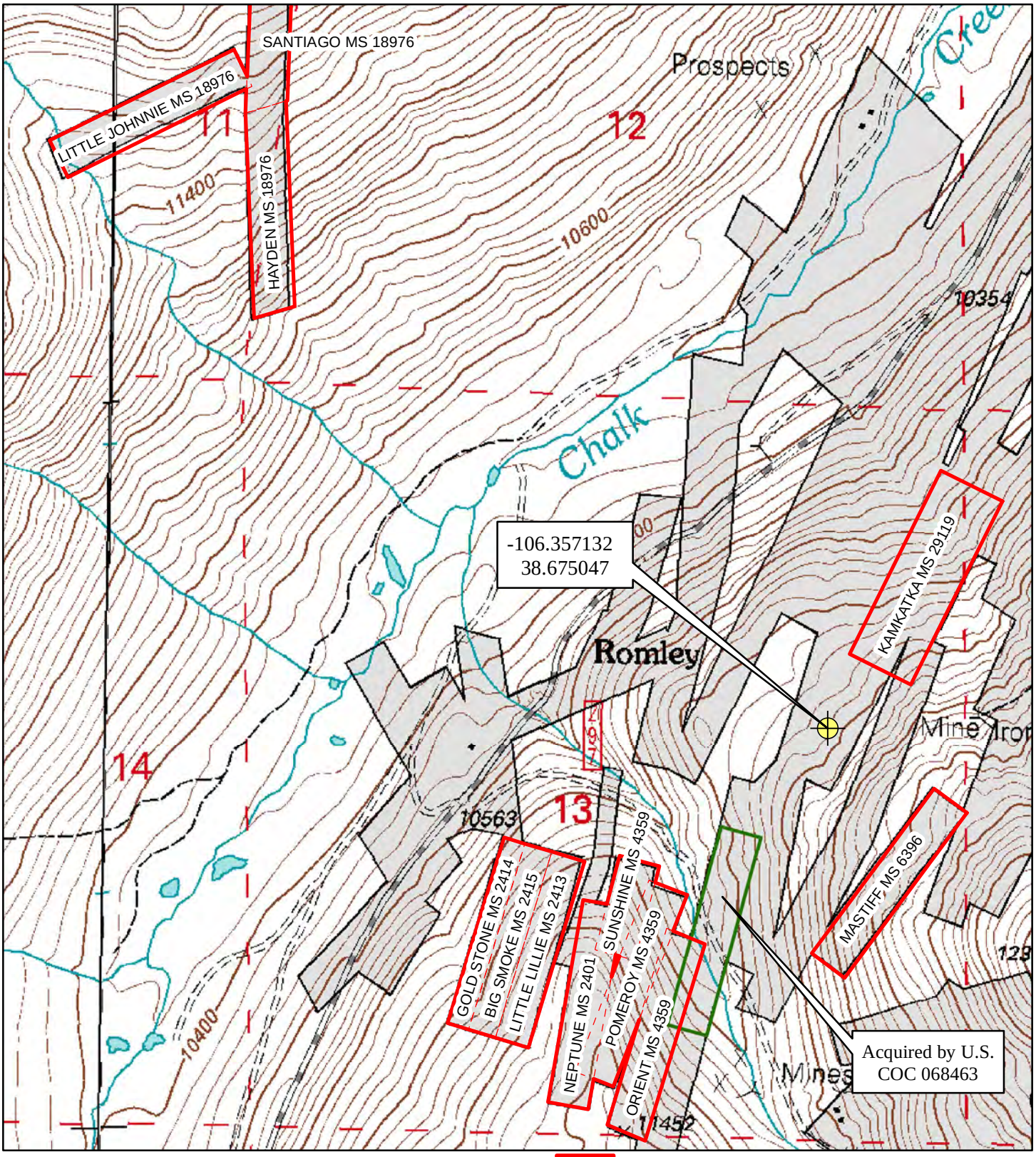

Salida Land Exchange
Non-Federal Claim Names
Map 2 of 6
Non-Federal Parcel 3 - Treat, Group 1
T.51N., R.5E., T.51N., R.6E., New Mexico P.M.
Chaffee County, Colorado
San Isabel National Forest
Source: Cumberland Pass and
Saint Elmo USGS PBS Quadrangles

Non-Federal Parcels

Federal Parcels

Non-NFS Lands within the National Forest

Lands Acquired by U.S.

NAD 1983 UTM Zone 13N

0 0.25 0.5
Miles

1:12,000
Map prepared 4/14/2011

N

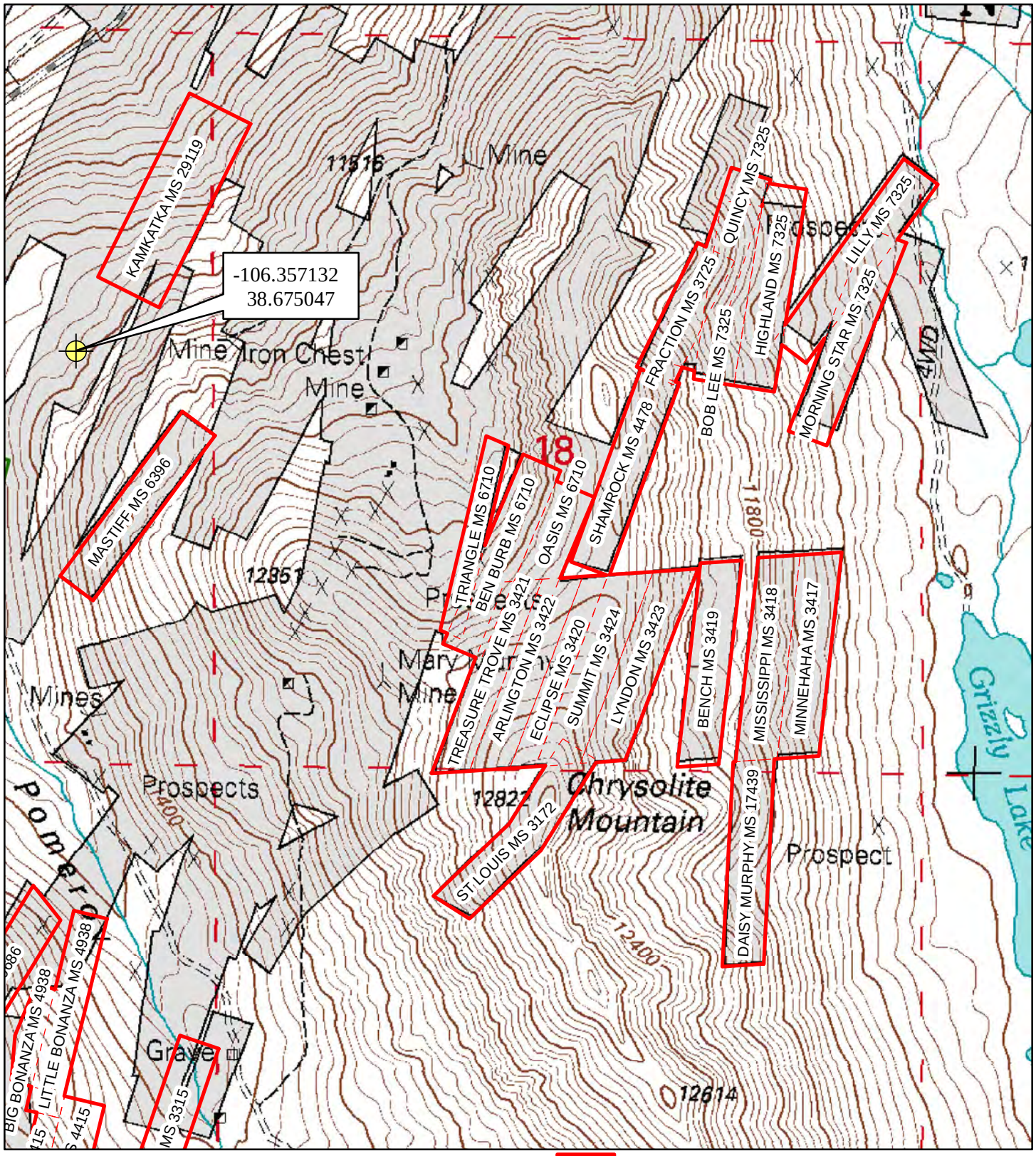

Salida Land Exchange
Non-Federal Claim Names
Map 3 of 6
Non-Federal Parcel 3 - Treat, Group 1
T.51N., R.5E., T.51N., R.6E., New Mexico P.M.
Chaffee County, Colorado
San Isabel National Forest
Source: Saint Elmo USGS PBS Quadrangle

Non-Federal Parcels
Federal Parcels
Non-NFS Lands within the National Forest
Lands Acquired by U.S.

NAD 1983 UTM Zone 13N

0 0.25 0.5
Miles

1:12,000
Map prepared 4/14/2011

N

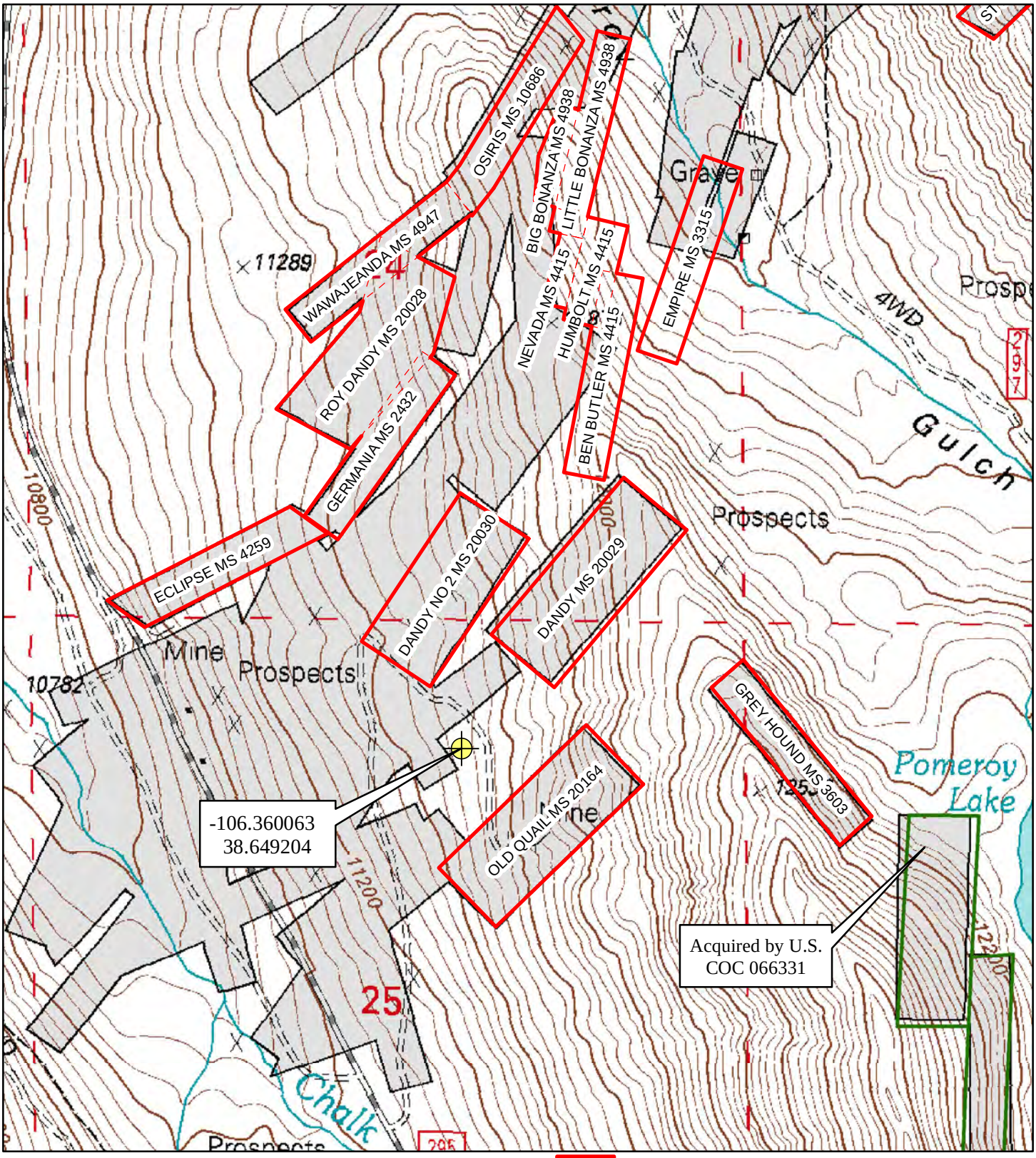

Salida Land Exchange
Non-Federal Claim Names
Map 4 of 6
Non-Federal Parcel 3 - Treat, Group 1
T.51N., R.5E., T.51N., R.6E., New Mexico P.M.
Chaffee County, Colorado
San Isabel National Forest
Source: Saint Elmo USGS PBS Quadrangle

Non-Federal Parcels
Federal Parcels
Non-NFS Lands within the National Forest
Lands Acquired by U.S.

NAD 1983 UTM Zone 13N

0 0.25 0.5
Miles

1:12,000

Map prepared 4/14/2011

N

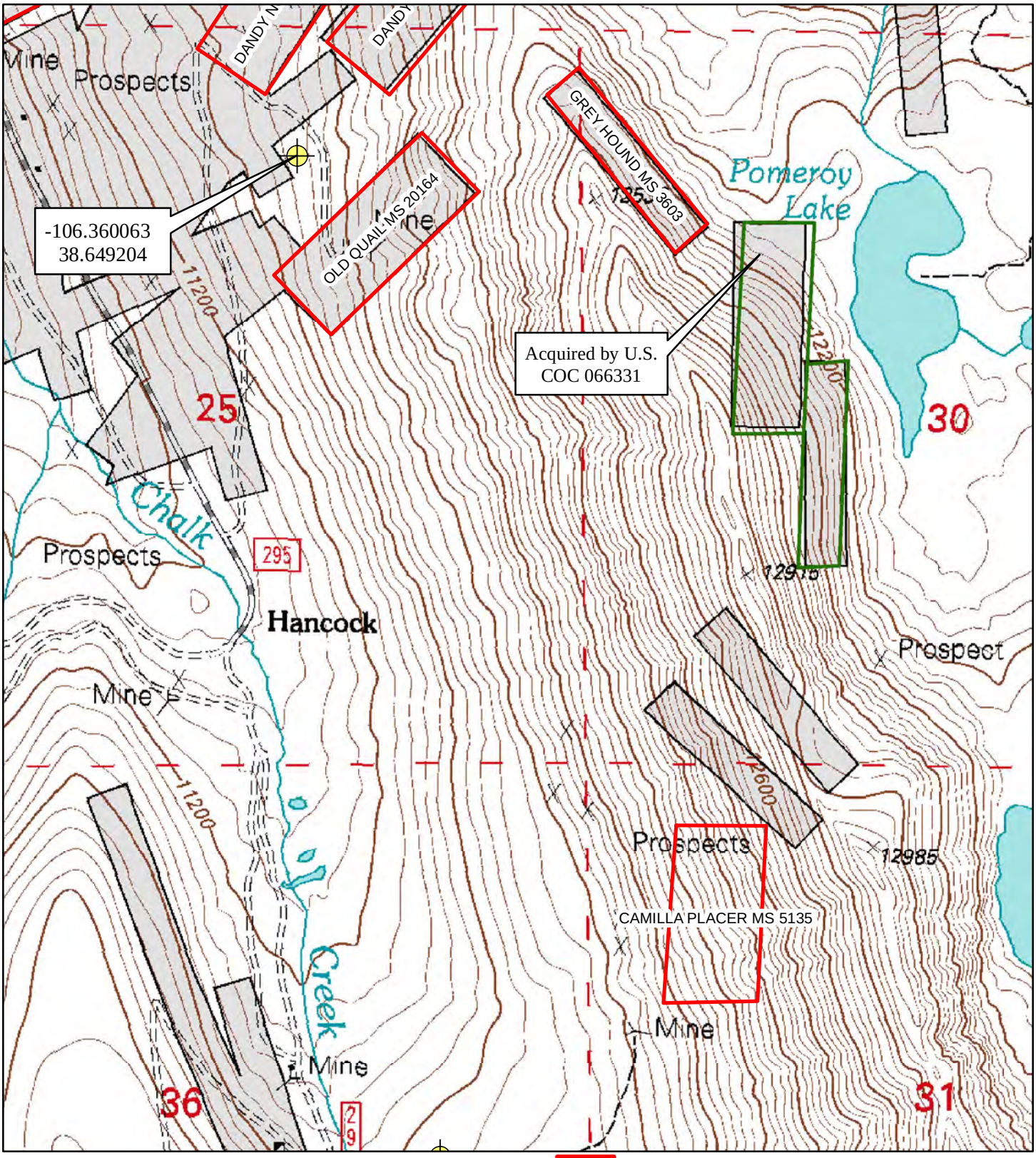

Salida Land Exchange
Non-Federal Claim Names
Map 5 of 6
Non-Federal Parcel 3 - Treat, Group 1
T.51N., R.5E., T.51N., R.6E., New Mexico P.M.
Chaffee County, Colorado
San Isabel National Forest
Source: Saint Elmo USGS PBS Quadrangle

Non-Federal Parcels
Federal Parcels
Non-NFS Lands within the National Forest
Lands Acquired by U.S.

NAD 1983 UTM Zone 13N

0 0.25 0.5
Miles

1:12,000

Map prepared 4/14/2011

N

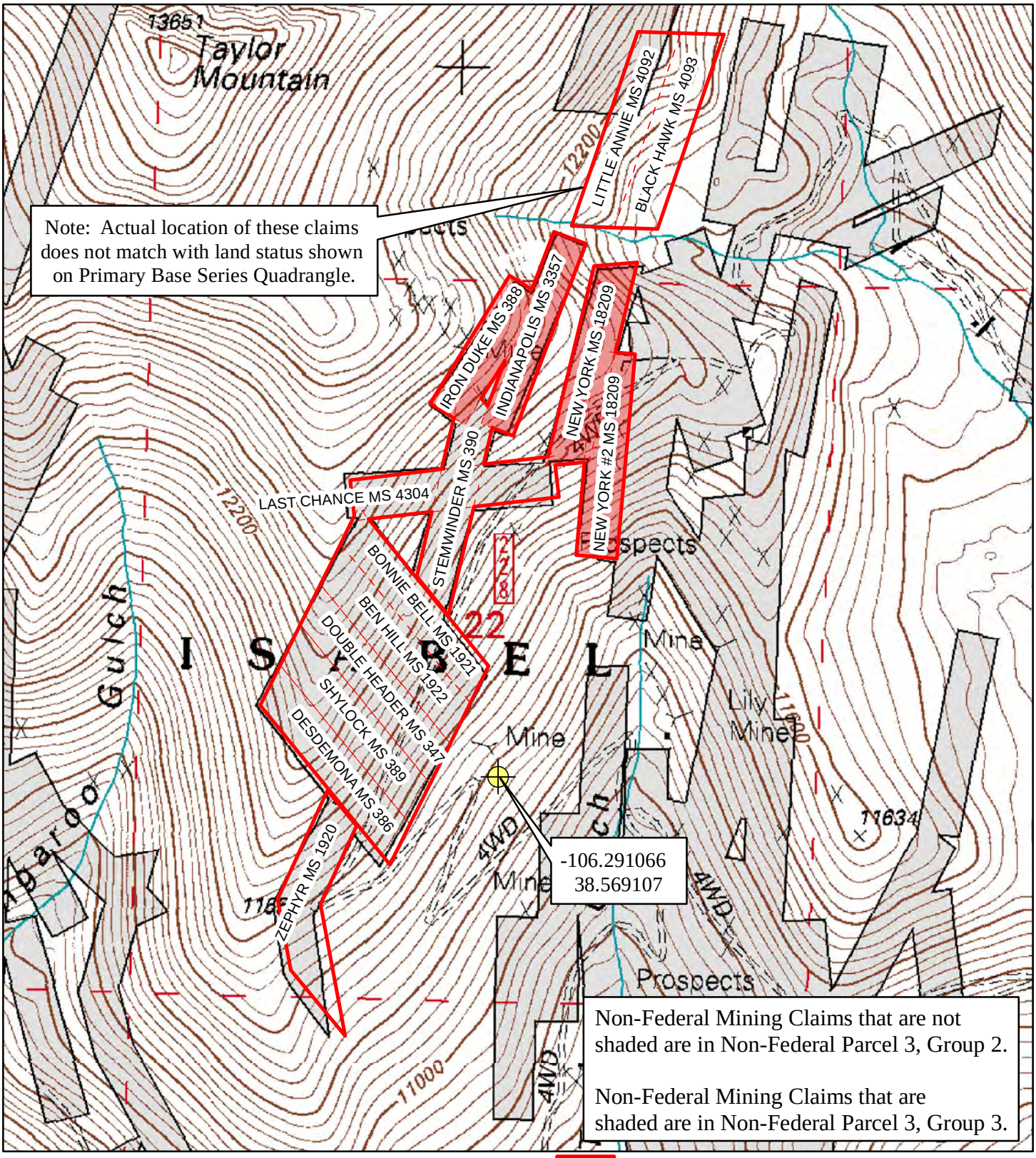

Salida Land Exchange
Non-Federal Claim Names
Map 6 of 6
Non-Federal Parcel 3 - Treat, Groups 2 & 3
T.50N., R.6E., New Mexico P.M.
Chaffee County, Colorado
San Isabel National Forest
Source: Garfield USGS PBS Quadrangle

Non-Federal Parcels
Federal Parcels
Non-NFS Lands within the National Forest
Lands Acquired by U.S.

NAD 1983 UTM Zone 13N

0 0.25 0.5
Miles

1:12,000

Map prepared 4/14/2011

N