




Figure 2.2  
**Boulder Ranger District**  
 Geographic Areas

-  Geographic Area Boundary
-  National Forest System Lands
-  Main Roads

