

Figure 2.3












Boulder Creeks Geographic Area

8,291 NFS Acres

7,074 Non-NFS Acres

15,365 Total Acres

Management Area Prescription Allocation

-  1.2: Recommended for Wilderness (838 Acres)
-  1.3: Backcountry Recreation (2,133 Acres)
-  3.5: Forested Flora or Fauna Habitats-Limited management (115 Acres)
-  4.3: Dispersed Recreation (3,799 Acres)
-  7.1: Intermix (860 Acres)
-  8.22: Ski Based Resorts-Existing and Potential (546 Acres)
-  Trails
-  Utility Corridor (8.58 miles)
-  Main Roads
-  Electronic Sites
-  Not National Forest System Lands

