

Figure 2.5






# Caribou Geographic Area

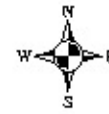
4,629 NFS Acres

13,181 Non-NFS Acres

17,810 Total Acres

## Management Area Prescription Allocation

-  1.2: Recommended for Wilderness (131 Acres)
-  3.5: Forested Flora or Fauna Habitats-Limited Management (3,007 Acres)
-  4.2: Scenery (57 Acres)
-  4.3: Dispersed Recreation (345 Acres)
-  7.1: Intermix (1,089 Acres)
- Trails
- ×× Utility Corridor
- Main Roads
- ▲ Electronic Sites
- Not National Forest System Lands



0 0.5 1 2 Miles



Scale 1:95,000

