

Figure 2.8


James Peak Geographic Area


23,300 NFS Acres


803 Non-NFS Acres

24,103 Total Acres

Management Area Prescription Allocation

 3.1: Special Interest Areas-Emphasizing Use or Interpretation (23,032 Acres)

 4.2: Scenery (5 Acres)

 8.22: Ski Based Resorts-Existing and Potential (262 Acres)

---- Trails

— Main Roads

×× Utility Corridor

▲ Electronic Sites

□ Not National Forest System Lands



0 0.5 1 2 Miles



Scale 1:100,000

