

Figure 2.17







# Berthoud Pass Geographic Area

31,906 NFS Acres

4,471 Non-NFS Acres

36,377 Total Acres

## Management Area Prescription Allocation

-  1.3: Backcountry Recreation (18,669 Acres)
-  3.3: Backcountry Recreation-Motorized (1,400 Acres)
-  3.5: Forested Flora or Fauna Habitats-Limited management (5,287 Acres)
-  4.2: Scenery (3,458 Acres)
-  4.3: Dispersed Recreation (2,359 Acres)
-  8.22: Ski Based Resorts-Existing and Potential (734 Acres)

- Trails
- ×× Utility Corridor (10.12 miles)
- Main Roads
- ▲ Electronic Sites
- Not National Forest System Lands



0 0.5 1 2 Miles



Scale 1:125,000

