

Figure 2.18












Chicago Creek Geographic Area

16,515 NFS Acres

5,503 Non-NFS Acres

32,018 Total Acres

Management Area Prescription Allocation

-  1.2: Recommended for Wilderness (278 Acres)
-  1.3: Backcountry Recreation (5,757 Acres)
-  3.5: Forested Flora or Fauna Habitats-Limited management (6,572 Acres)
-  4.2: Scenery (2,706 Acres)
-  4.3: Dispersed Recreation (7,590 Acres)
-  7.1: Intermix (3,611 Acres)
-  Trails
-  Utility Corridor (21.64 miles)
-  Main Roads
-  Electronic Sites
-  Not National Forest System Lands



0 0.5 1 2 Miles

Scale 1:115,000

