

Figure 2.20






# Loveland Pass Geographic Area

33,387 NFS Acres

2,706 Non-NFS Acres

36,092 Total Acres

## Management Area Prescription Allocation

-  1.3: Backcountry Recreation (13,654 Acres)
-  3.1: Special Interest Areas-Emphasizing Use or Interpretation (570 Acres)
-  4.2: Scenery (6,592 Acres)
-  4.3: Dispersed Recreation (6,207 Acres)
-  8.22: Ski Based Resorts-Existing and Potential (6,364 Acres)
- Trails
- ✖✖ Utility Corridor (10.77 miles)
- Main Roads
- ▲ Electronic Sites
- ⊕ Not National Forest System Lands

