

Figure 2.22







Yankee Hill Geographic Area

27,033 NFS Acres

8,618 Non-NFS Acres

35,651 Total Acres

Management Area Prescription Allocation

-  3.3: Backcountry Recreation-Motorized (1,714 Acres)
-  3.5: Forested Flora or Fauna Habitats-Limited Mangement (4,137 Acres)
-  4.2: Scenery (606 Acres)
-  4.3: Dispersed Recreation (18,348 Acres)
-  7.1: Intermix (2,052 Acres)
-  8.22: Ski Based Resorts-Existing and Potential (176 Acres)
- Trails
- ×× Utility Corridor (6.93 miles)
- Main Roads
- ▲ Electronic Sites
- Not National Forest System Lands

