

Figure 2.24




# Buckhorn Geographic Area

21,866 NFS Acres

10,384 Non-NFS Acres

32,251 Total Acres

## Management Area Prescription Allocation

-  2.2: Research Natural Areas (1,228 Acres)
-  3.5: Forested Flora or Fauna Habitats-Limited Management (18,000 Acres)
-  4.3: Dispersed Recreation (2,638 Acres)
- Trails
- ×× Utility Corridor
- Main Roads
- ▲ Electronic Sites
- Not National Forest System Lands



0 0.5 1 2 Miles



Scale 1:95,000

