

Figure 2.29







Crown Point Geographic Area

25,394 NFS Acres

910 Non-NFS Acres

26,304 Total Acres

Management Area Prescription Allocation

-  1.2: Recommended for Wilderness (1,138 Acres)
-  1.3: Backcountry Recreation (5,263 Acres)
-  3.5: Forested Flora or Fauna Habitats-Limited Mangement (7,475 Acres)
-  4.3: Dispersed Recreation (906 Acres)
-  4.4: Designated and Eligible Recreation Rivers (95 Acres)
-  5.5: Forest Products and Dispersed Recreation (10,517 Acres)

--- Trails

✕✕ Utility Corridor

— Main Roads

▲ Electronic Sites

□ Not National Forest System Lands



0 0.5 1 2 Miles



Scale 1:120,000

