

Figure 2.32








Pingree Geographic Area

17,689 NFS Acres

4,201 Non-NFS Acres

21,890 Total Acres

Management Area Prescription Allocation

-  1.2: Recommended for Wilderness (678 Acres)
-  1.3: Backcountry Recreation (5,460 Acres)
-  1.5: National River System-Wild Rivers (Both Designated and Eligible) (151 Acres)
-  3.3: Backcountry Recreation-Motorized (825 Acres)
-  3.5: Forested Flora or Fauna Habitats-Limited Mangement (4,857 Acres)
-  4.3: Dispersed Recreation (3,794 Acres)
-  4.4: Designated and Eligible Recreation Rivers (1,923 Acres)
- Trails
- ✕✕ Utility Corridor
- Main Roads
- ▲ Electronic Sites
- Not National Forest System Lands



0 0.5 1 2 Miles



Scale 1:110,000

