

Figure 2.34

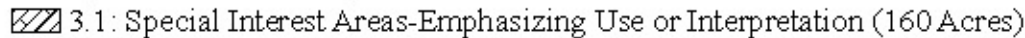
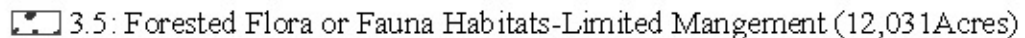
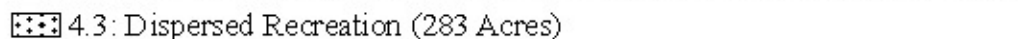
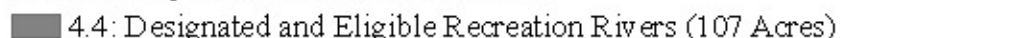
Poverty Geographic Area

12,582 NFS Acres

42,096 Non-NFS Acres

54,677 Total Acres

Management Area Prescription Allocation

-  3.1: Special Interest Areas-Emphasizing Use or Interpretation (160 Acres)
-  3.5: Forested Flora or Fauna Habitats-Limited Mangement (12,031 Acres)
-  4.3: Dispersed Recreation (283 Acres)
-  4.4: Designated and Eligible Recreation Rivers (107 Acres)
- Trails
- ×× Utility Corridor
- Main Roads
- ▲ Electronic Sites
- Not National Forest System Lands



0 0.5 1 2 3 4 Miles



Scale 1:158,000

