







Figure 2.50a

Sulphur Ranger District

Oil and Gas Leasing Stipulations

-  Available With Controlled Surface Use and Timing
-  Available With Controlled Surface Use
-  Not Analyzed
-  Available With No Surface Occupancy
-  Withdrawn
-  Not National Forest System Lands

