

Figure 2.37






Cameron Pass Geographic Area

14,056 NFS Acres

1,684 Non-NFS Acres

15,740 Total Acres

Management Area Prescription Allocation

-  1.3: Backcountry Recreation (3,218 Acres)
-  4.3: Dispersed Recreation (7,001 Acres)
-  4.4: Designated and Eligible Recreation Rivers (97 Acres)
-  5.5: Forest Products and Dispersed Recreation (3,511 Acres)
-  8.21: Developed Recreation Complexes (229 Acres)
- Trails
- ×× Utility Corridor
- Main Roads
- ▲ Electronic Sites
- Not National Forest System Lands



0 0.5 1 2 Miles



Scale 1:95,000

