

Figure 2.40







Elkhorn Geographic Area

27,326 NFS Acres

17,746 Non-NFS Acres

45,072 Total Acres

Management Area Prescription Allocation

-  1.3: Backcountry Recreation (27 Acres)
-  3.5: Forested Flora or Fauna Habitats-Limited Management (21,826 Acres)
-  4.3: Dispersed Recreation (9 Acres)
-  4.4: Designated and Eligible Recreation Rivers (4,279 Acres)
-  5.5: Forest Products and Dispersed Recreation (1,154 Acres)
-  8.21: Developed Recreation Complexes (30 Acres)
- Trails
- Main Roads
- ▲ Electronic Sites
- ✕✕ Utility Corridor (23.74 miles)
- Not National Forest System Lands



0 0.450.9 1.8 2.7 3.6 Miles



Scale 1:150,000

