

Figure 2.42






Laramie River Valley Geographic Area

27,822 NFS Acres

3,042 Non-NFS Acres

30,865 Total Acres

Management Area Prescription Allocation

-  1.3: Backcountry Recreation (21 Acres)
-  2.2: Research Natural Areas (550 Acres)
-  3.3: Backcountry Recreation-Motorized (365 Acres)
-  3.5: Forested Flora or Fuana Habitats-Limited Management (22,948 Acres)
-  4.3: Dispersed Recreation (3,937 Acres)

--- Trails

— Main Roads

▲ Electronic Sites

✕ Utility Corridor

□ Not National Forest System Lands



0 1 2 4 Miles



Scale 1:195,000

