

Figure 2.46







Redfeather Geographic Area

21,081 NFS Acres

18,729 Non-NFS Acres

39,811 Total Acres

Management Area Prescription Allocation

-  1.5: National River System-Wild Rivers (Both Designated and Eligible) (837 Acres)
-  3.5: Forested Flora or Fauna Habitats-Limited Mangement (11,586 Acres)
-  4.3: Dispersed Recreation (3,867 Acres)
-  4.4: Designated and Eligible Recreation Rivers (435 Acres)
-  5.5: Forest Products and Dispersed Recreation (4,003 Acres)
-  8.21: Developed Recreation Complexes (352 Acres)
- Trails
- Main Roads
- ▲ Electronic Sites
- ×× Utility Corridor (0.45 miles)
- Not National Forest System Lands



0 0.5 1 2 3 Miles



Scale 1:130,000

