

Figure 2.47




Roach Geographic Area

38,158 NFS Acres

119 Non-NFS Acres

38,277 Total Acres

Management Area Prescription Allocation

-  3.1: Special Interest Areas-Emphasizing Use or Interpretation (479 Acres)
-  3.5: Forested Flora or Fauna Habitats-Limited Mangement (4,849 Acres)
-  5.5: Forest Products and Dispersed Recreation (32,830 Acres)
- Trails
- Main Roads
- ▲ Electronic Sites
- ✖✖ Utility Corridor (5.02 miles)
- Not National Forest System Lands



0 0.5 1 2 Miles



Scale 1:100,000

