

Figure 2.48


Sheep Creek Geographic Area


45,704 NFS Acres


8,463 Non-NFS Acres

54,167 Total Acres

Management Area Prescription Allocation

 1.5: National River System-Wild Rivers (Both Designated and Eligible) (515 Acres)

 3.5: Forested Flora or Fauna Habitats-Limited Mangement (37,203 Acres)

 5.11: General Forest and Intermingled Rangelands (7,986 Acres)

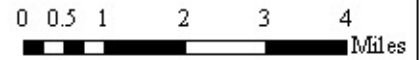
---- Trails

— Main Roads

▲ Electronic Sites

✕✕ Utility Corridor

□ Not National Forest System Lands



Scale 1:150,000

