

Figure 2.55





Cabin Creek Geographic Area

11,512 NFS Acres

0 Non-NFS Acres

11,512 Total Acres

Management Area Prescription Allocation

-  1.3: Backcountry Recreation (145 Acres)
-  3.5: Forested Flora or Fauna Habitats-Limited Mangement (2,673 Acres)
-  5.11: General Forest and Intermingled Rangelands (621 Acres)
-  5.13: Forest Products (8,073 Acres)
- Main Roads
- - - Trails
- ▲ Electronic Sites
- ✕✕ Utility Corridor (0.63 miles)
- ☐ Not National Forest System Lands



0 0.25 0.5 1 Miles



Scale 1:53,000

