

Figure 2.56






Crooked Creek Geographic Area

6,196 NFS Acres

1,009 Non-NFS Acres

7,205 Total Acres

Management Area Prescription Allocation

-  1.3: Backcountry Recreation (2,338 Acres)
-  5.5: Forest Products and Dispersed Recreation (3,858 Acres)
- Trails
-  Electronic Sites
-  Utility Corridor (2.26 miles)
-  Not National Forest System Lands

— Main Roads



0 0.25 0.5 1 Miles



Scale 1:45,000

