

Figure 2.59




Little Gravel Geographic Area

19,849 NFS Acres

109 Non-NFS Acres

19,959 Total Acres

Management Area Prescription Allocation

-  1.3: Backcountry Recreation (8,438 Acres)
-  4.3: Dispersed Recreation (3,395 Acres)
-  5.5: Forest Products and Dispersed Recreation (8,016 Acres)
- Main Roads
- - - Trails
- ▲ Electronic Sites
- ✕✕ Utility Corridor (0.61 miles)
- Not National Forest System Lands



0 0.4 0.8 1.6 Miles



Scale 1:70,000

