

Figure 2.62





# Ranch Creek Geographic Area

15,059 NFS Acres

7,614 Non-NFS Acres

22,673 Total Acres

## Management Area Prescription Allocation

-  1.2: Recommended for Wilderness (2,232 Acres)
-  3.3: Backcountry Recreation-Motorized (2,716 Acres)
-  4.3: Dispersed Recreation (3,653 Acres)
-  5.5: Forest Products and Dispersed Recreation (6,459 Acres)
- Main Roads
- - - Trails
- ▲ Electronic Sites
- ×× Utility Corridor (5.64 miles)
- Not National Forest System Lands



0 0.45 0.9 1.8 Miles



Scale 1:105,000

