

Figure 2.7






# James Creek Geographic Area

24,479 NFS Acres

14,181 Non-NFS Acres

38,660 Total Acres

## Management Area Prescription Allocation

-  1.14: Core Area Habitat (3,447 Acres)
-  3.5: Forested Flora or Fauna Habitats-Limited Management (9,477 Acres)
-  4.2: Scenery (2,150 Acres)
-  4.3: Dispersed Recreation (3,793 Acres)
-  7.1: Intermix (5,613 Acres)

--- Trails

— Main Roads

×× Utility Corridor

▲ Electronic Sites

□ Not National Forest System Lands



0 0.5 1 2 Miles

Scale 1:100,000

