

Figure 2.11







Middle St. Vrain Geographic Area

13,849 NFS Acres

7,170 Non-NFS Acres

21,019 Total Acres

Management Area Prescription Allocation

-  1.3: Backcountry Recreation (7,884 Acres)
-  3.3: Backcountry Recreation-Motorized (3,513 Acres)
-  3.5: Forested Flora or Fauna Habitats-Limited Management (396 Acres)
-  4.2: Scenery (1,136 Acres)
-  4.3: Dispersed Recreation (1,920 Acres)
-  8.21: Developed Recreation Complexes (283 Acres)

- Trails
- Main Roads
- * * Utility Corridor
- ▲ Electronic Sites
- Not National Forest System Lands



0 0.5 1 2 Miles
Scale 1:90,000

