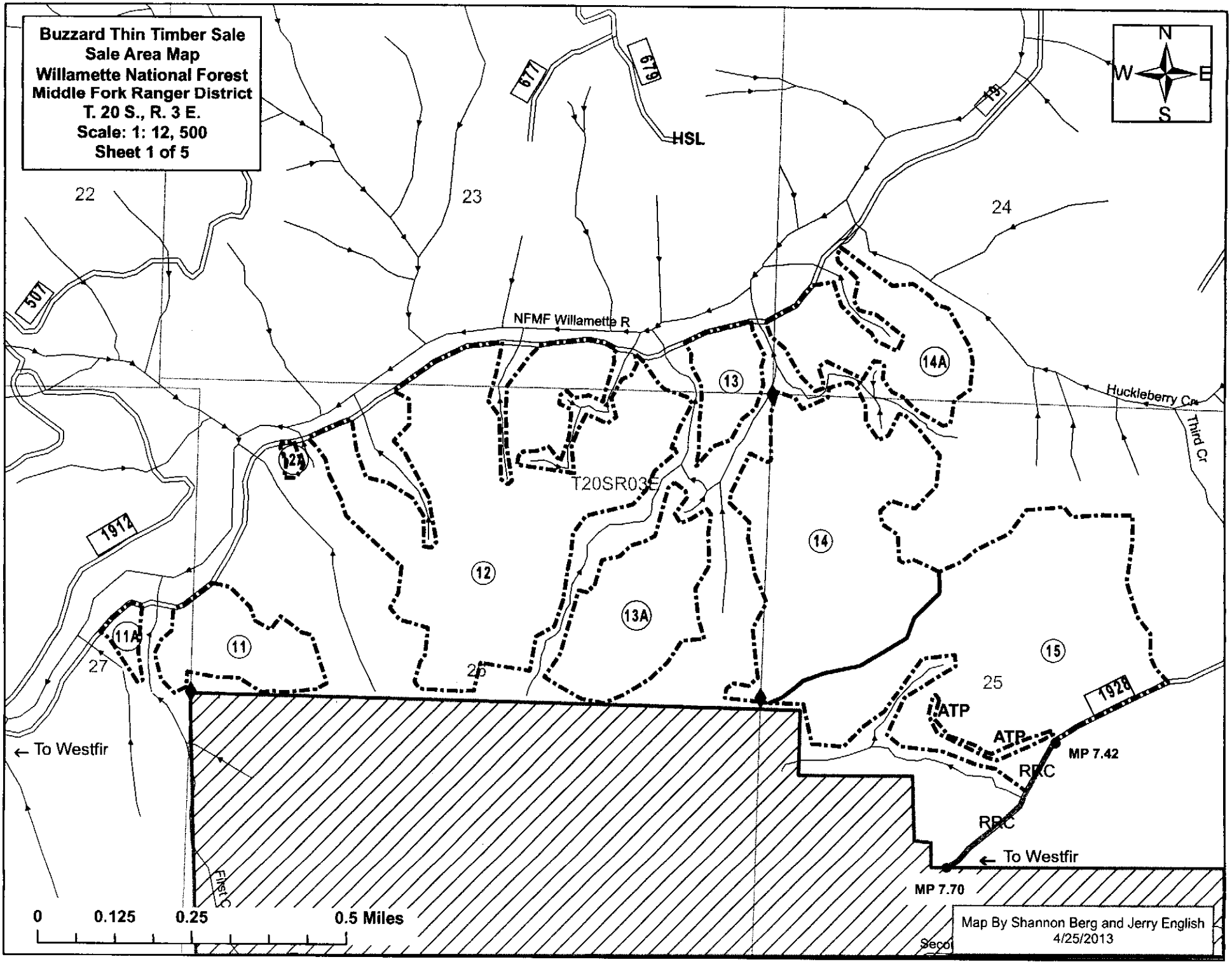
Buzzard Thin Timber Sale
Sale Area Map
Willamette National Forest
Middle Fork Ranger District
T. 20 S., R. 3 E.
Scale: 1: 12, 500
Sheet 1 of 5
N
W
E
S
22
23
24
27
26
25
677
679
19
507
1912
1928
HSL
NFMF Willamette R
Huckleberry Cr
Third Cr
T20SR03E
11
11A
12
12A
13
13A
14
14A
15
ATP
ATP
RRC
RRC
MP 7.42
MP 7.70
← To Westfir
← To Westfir
First C
Secol
0
0.125
0.25
0.5 Miles
Map By Shannon Berg and Jerry English
4/25/2013

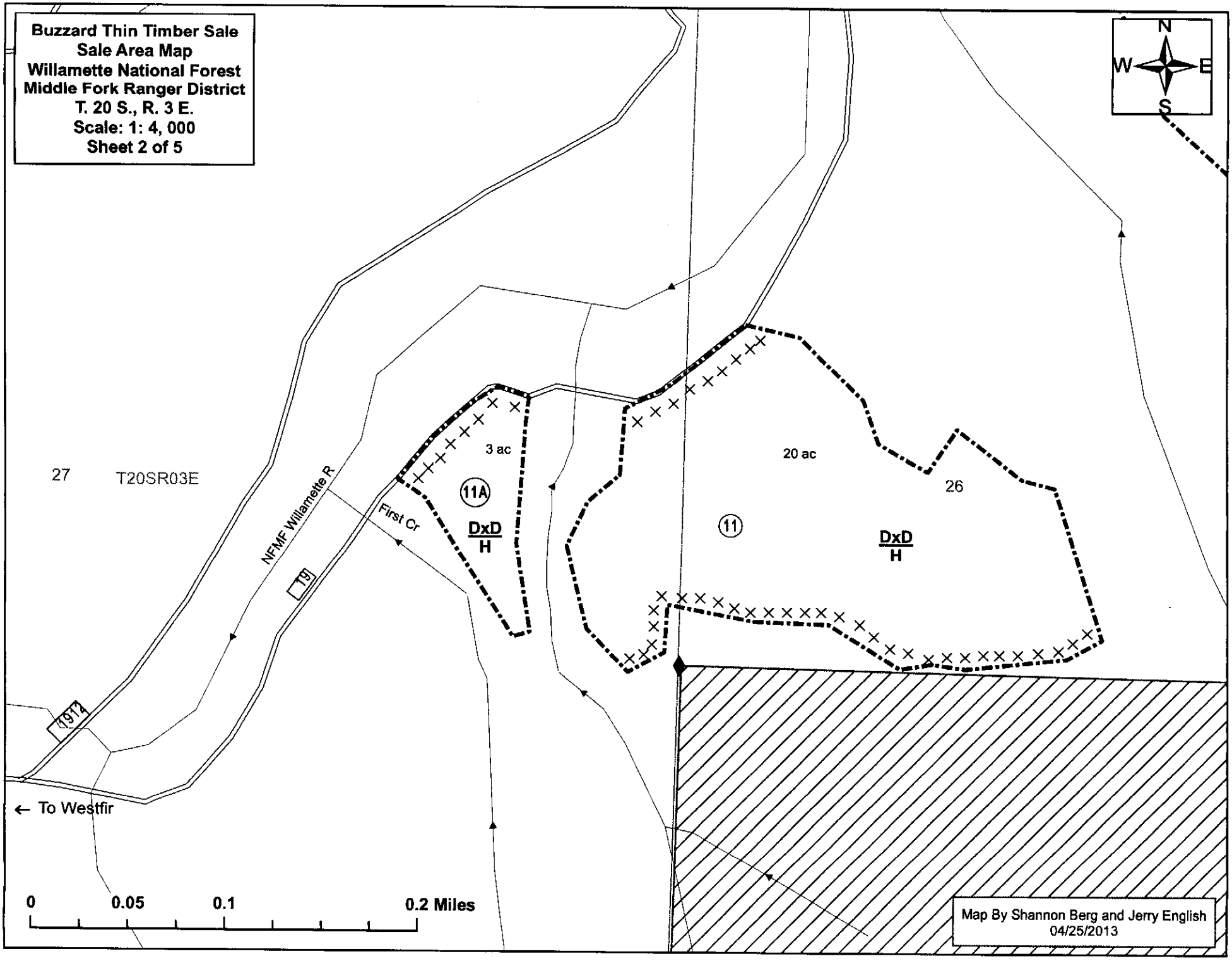
Buzzard Thin Timber Sale
Sale Area Map
Willamette National Forest
Middle Fork Ranger District
T. 20 S., R. 3 E.
Scale: 1: 4, 000
Sheet 2 of 5
N
W
E
S
27
T20SR03E
NFMF Willamette R
First Cr
19
1914
3 ac
11A
DxD
H
20 ac
26
11
DxD
H
← To Westfir
0
0.05
0.1
0.2 Miles
Map By Shannon Berg and Jerry English
04/25/2013

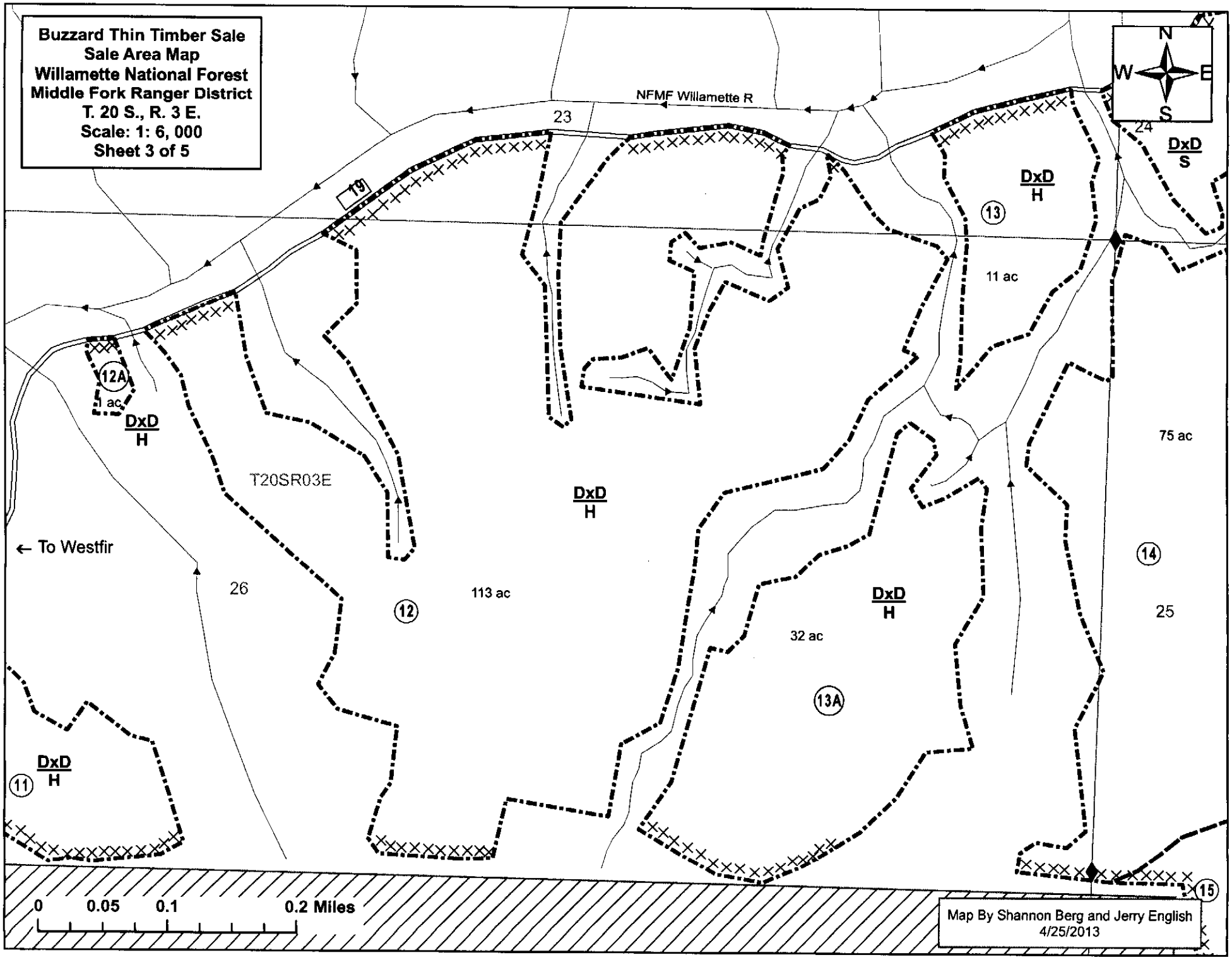
Buzzard Thin Timber Sale
Sale Area Map
Willamette National Forest
Middle Fork Ranger District
T. 20 S., R. 3 E.
Scale: 1: 6, 000
Sheet 3 of 5
NFMF Willamette R
23
24
19
N
W
E
S
DxD
S
DxD
H
13
11 ac
12A
1 ac
DxD
H
T20SR03E
DxD
H
75 ac
← To Westfir
26
12
113 ac
DxD
H
14
25
32 ac
13A
DxD
H
11
15
0
0.05
0.1
0.2 Miles
Map By Shannon Berg and Jerry English
4/25/2013

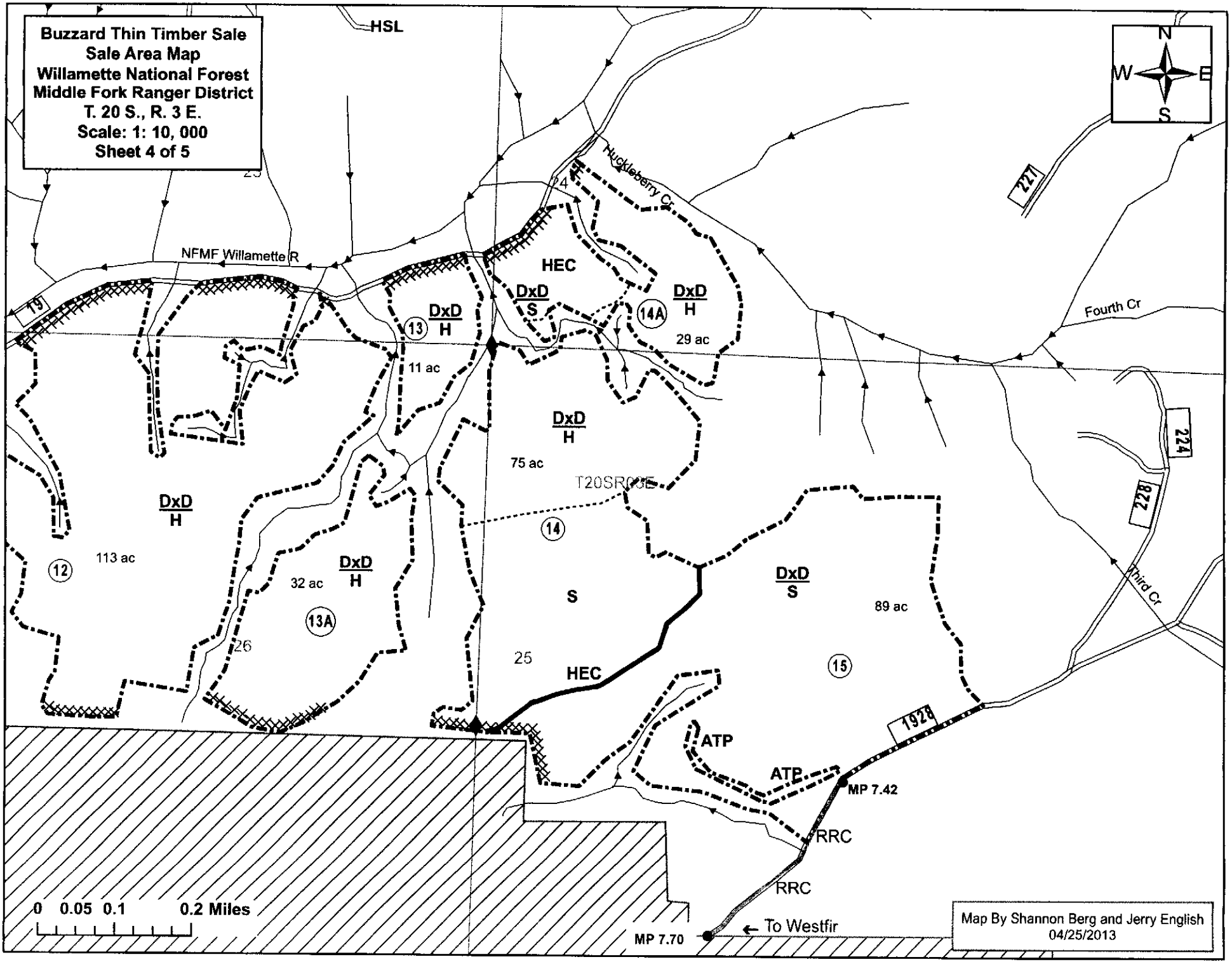
Buzzard Thin Timber Sale
Sale Area Map
Willamette National Forest
Middle Fork Ranger District
T. 20 S., R. 3 E.
Scale: 1: 10, 000
Sheet 4 of 5
HSL
N
W
E
S
NFMF Willamette R
Huckleberry Cr
Fourth Cr
Third Cr
19
227
224
228
1928
HEC
DxD
S
DxD
H
13
14A
29 ac
11 ac
75 ac
T20SR03E
14
12
113 ac
32 ac
13A
26
25
S
89 ac
15
HEC
ATP
ATP
MP 7.42
RRC
RRC
MP 7.70
← To Westfir
0 0.05 0.1 0.2 Miles
Map By Shannon Berg and Jerry English
04/25/2013

Buzzard Thin Timber Sale
Sale Area Map
Sheet 5 of 5

LEGEND

— · — · —	Subdivision Boundary, B1.1
———	Common Boundary Between Subdivisions, B1.1
·····	Specified Yarding Boundary, B6.42, C6.42#
(8)	Subdivision Marked Prior to Advertisement, B1.1
DxD	Individual Tree Marking, B2.35, C2.3#, C2.35# (Option 1)
H	Helicopter Yarding Specified, B6.42, C6.42#
S	Skyline Yarding Specified, B6.42, C6.42#
ATP	ATP, Area to Protect, C6.41#, C6.42#
~→	Protect Streamcourse, C5.1#(Option 1), C6.41#, C6.42#
═══	Existing Transportation System Road, B5.12, C5.12#
HEC	Helicopter Landing, B6.42, C6.42#
HSL	Helicopter Service Landing, B6.42, C6.42#
▨	Private Land
XXXX	Hand Piling of Slash, C6.74#
♦	Protect Known Survey Monuments, B6.23
RRC	Specified Road Reconstruction, B5.2, A7

All Subdivisions are designated with blue Boundary Cutting Unit cards, in combination with orange paint above and below stump height, B1.1.

All temporary road and landing construction in all Subdivisions shall be done in accordance with C5.1# (Option 1).

In all Subdivisions except 15, all temporary roads, and landings not on existing roads, shall be scarified, seeded, and mulched as directed by the Forest Service, C5.1#(Option 1), C6.6#.

Temporary roads in Subdivision 15 shall remain open after Purchaser operations are complete, B6.631

When Forest Service performs construction (reconstruction), delete the word "Specified" from transportation facilities items listed herein.

Directional Felling is required in All Subdivisions, C6.41#.

All live or dead hazard trees, outside of Subdivision boundaries, are designated for cutting that are sufficiently tall enough to reach Purchaser's landings or road bed of Specified or Temporary Roads and shall be felled by Purchaser when marked by Forest Service. These trees shall not be included Timber, B2.32.

Sale Area Boundary is designated as One Quarter Mile Slope Distance outside Subdivision Boundary, except where adjacent to private land, where Sale Area Boundary is the Forest Boundary, B1.1.

All Subdivisions are subject to seasonal restrictions, C6.24#, C6.315#.

Tops and limbs shall be left attached to all logs and yarded to the landings and road, and then separated and piled after being severed from the attached log, in all skyline yarded Subdivisions, C6.74#.

Purchaser is responsible for machine piling of all landing slash in all Subdivisions, C6.74#.

Keep Roads Open and Protect Improvement Roads is applicable to all roads, B6.22.

Reconstruction segments are Road 1928 from M. P. 7.42 to M. P. 7.70.

Roads 1928 and 1928225 have road use restrictions, B5.12, C5.12#.

Material source for crushed aggregate is a commercial source, C5.221#.

Sale area is approximately 5 miles northeast of Westfir, Oregon. Accessed by traveling Northeast from Westfir and the Office Covered Bridge. Follow Rd 19, Aufderheide Drive, to approximately 0.5 miles north of 1912 junction to the Sale Area. See the Sale Area Maps for Subdivision locations.