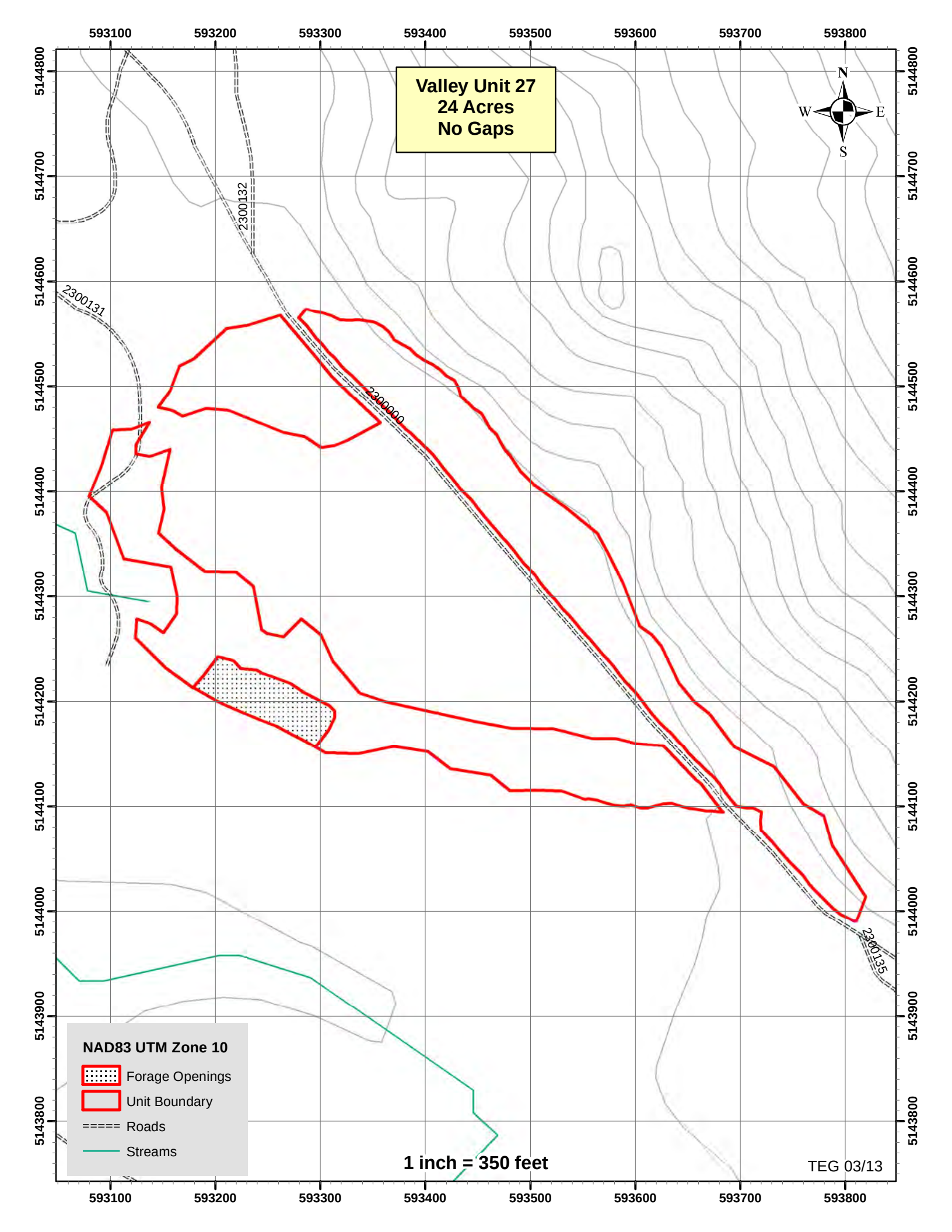
Valley Unit 27
24 Acres
No Gaps
N
S
E
W
2300132
2300131
2300000
2300135
593100
593200
593300
593400
593500
593600
593700
593800
5144800
5144700
5144600
5144500
5144400
5144300
5144200
5144100
5144000
5143900
5143800
NAD83 UTM Zone 10
Forage Openings
Unit Boundary
Roads
Streams
1 inch = 350 feet
TEG 03/13

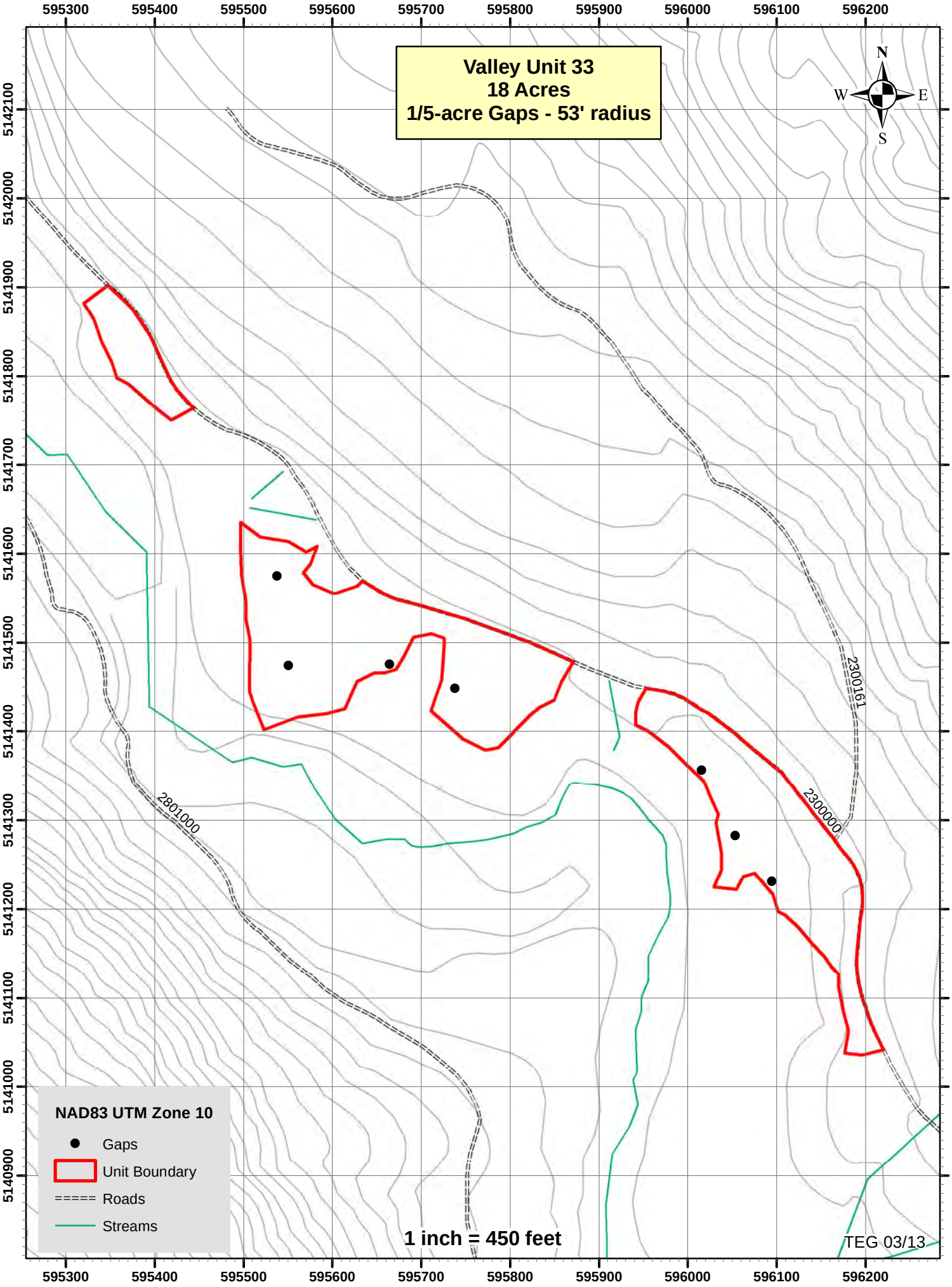
Valley Unit 33
18 Acres
1/5-acre Gaps - 53' radius
N
S
E
W
595300
595400
595500
595600
595700
595800
595900
596000
596100
596200
5142100
5142000
5141900
5141800
5141700
5141600
5141500
5141400
5141300
5141200
5141100
5141000
5140900
2300161
2300000
2801000
NAD83 UTM Zone 10
Gaps
Unit Boundary
Roads
Streams
1 inch = 450 feet
TEG 03/13

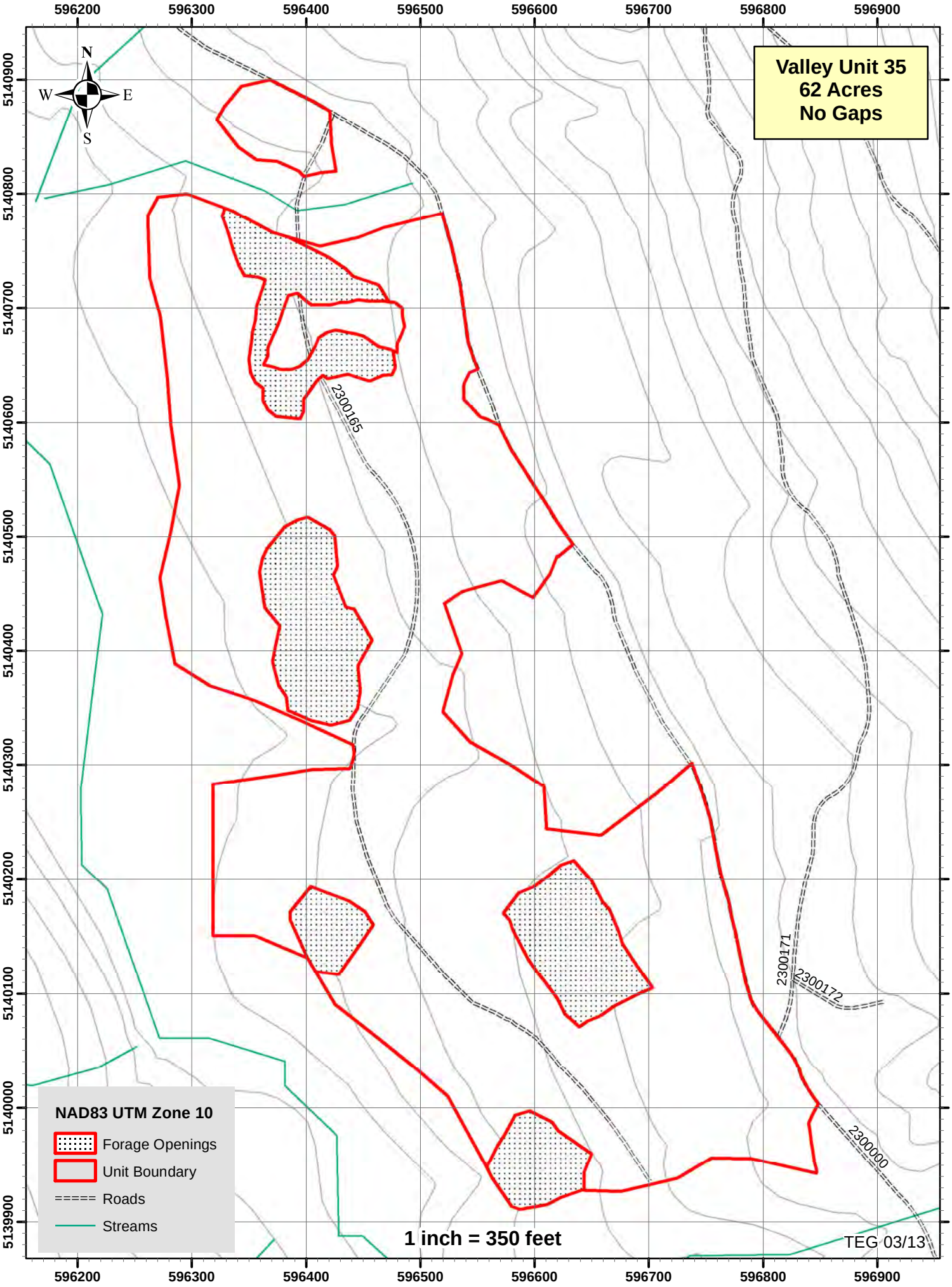
Valley Unit 35
62 Acres
No Gaps
N
S
E
W
596200
596300
596400
596500
596600
596700
596800
596900
5140900
5140800
5140700
5140600
5140500
5140400
5140300
5140200
5140100
5140000
5139900
2300165
2300171
2300172
2300000
NAD83 UTM Zone 10
Forage Openings
Unit Boundary
Roads
Streams
1 inch = 350 feet
TEG 03/13

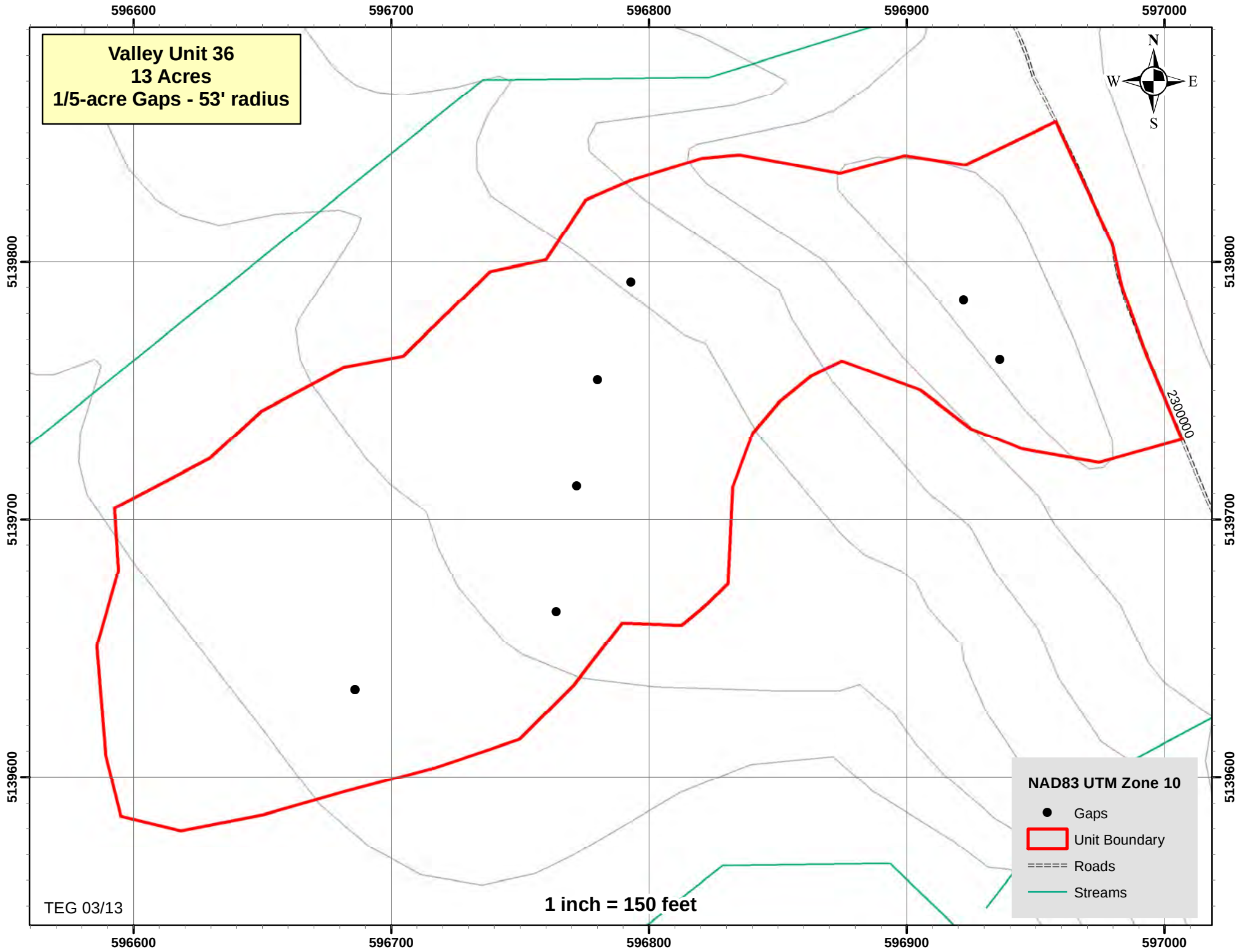
Valley Unit 36
13 Acres
1/5-acre Gaps - 53' radius
596600
596700
596800
596900
597000
5139800
5139700
5139600
N
S
E
W
2300000
NAD83 UTM Zone 10
Gaps
Unit Boundary
Roads
Streams
1 inch = 150 feet
TEG 03/13

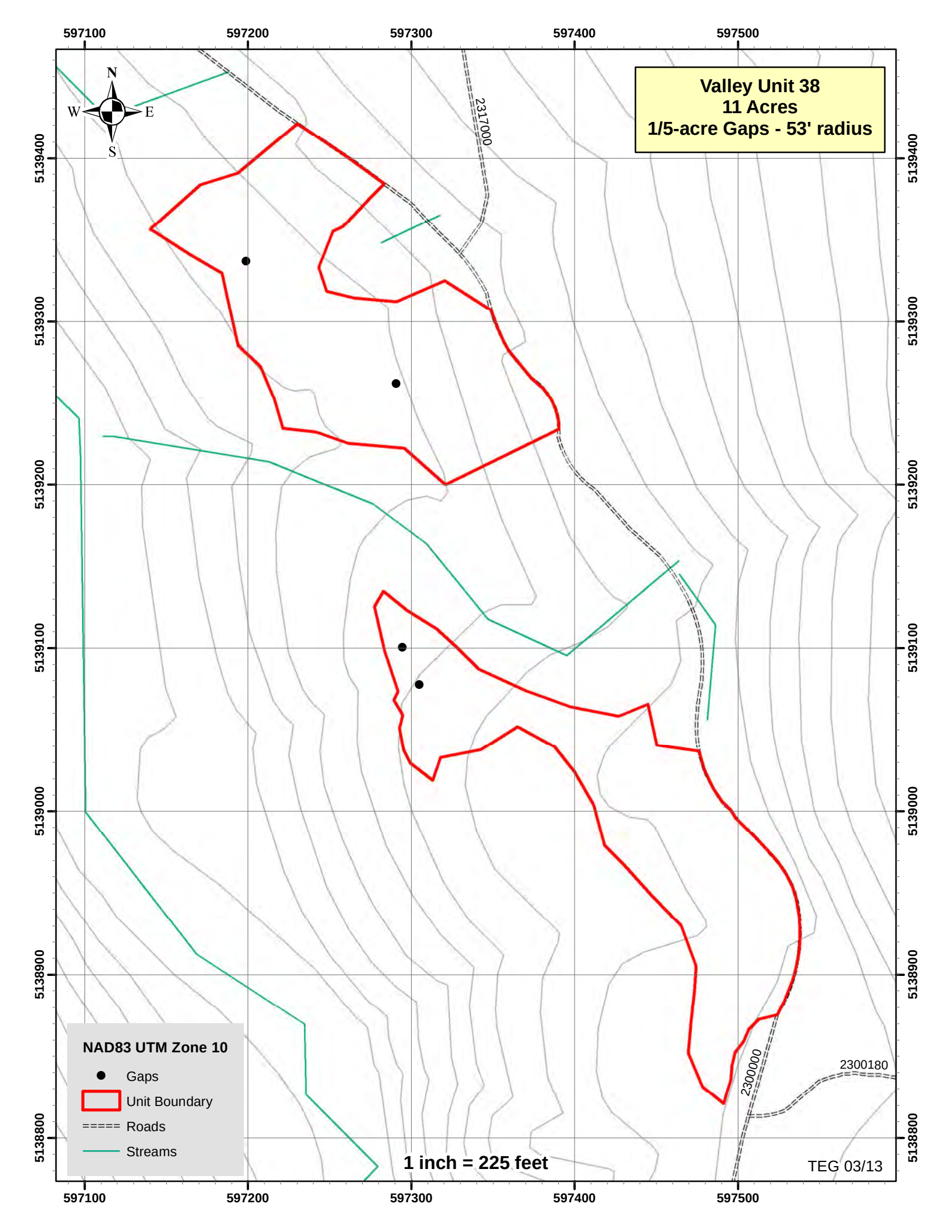
Valley Unit 38
11 Acres
1/5-acre Gaps - 53' radius
N
S
E
W
597100
597200
597300
597400
597500
5139400
5139300
5139200
5139100
5139000
5138900
5138800
2317000
2300000
2300180
NAD83 UTM Zone 10
Gaps
Unit Boundary
Roads
Streams
1 inch = 225 feet
TEG 03/13