Sale Area Map
Valley Thin Timber Sale
Cowlitz Valley Ranger District
Gifford Pinchot National Forest
Page 1 of 6

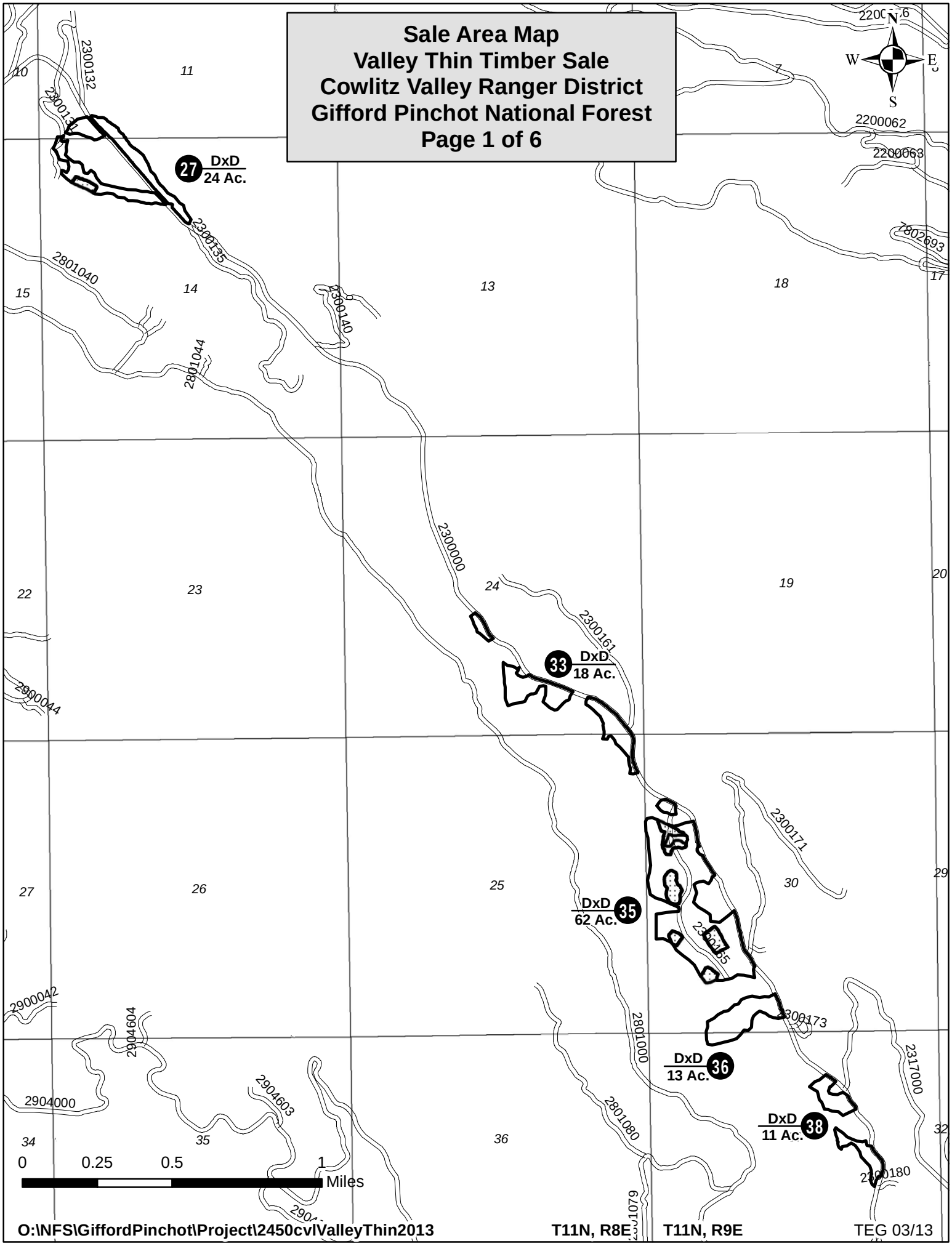

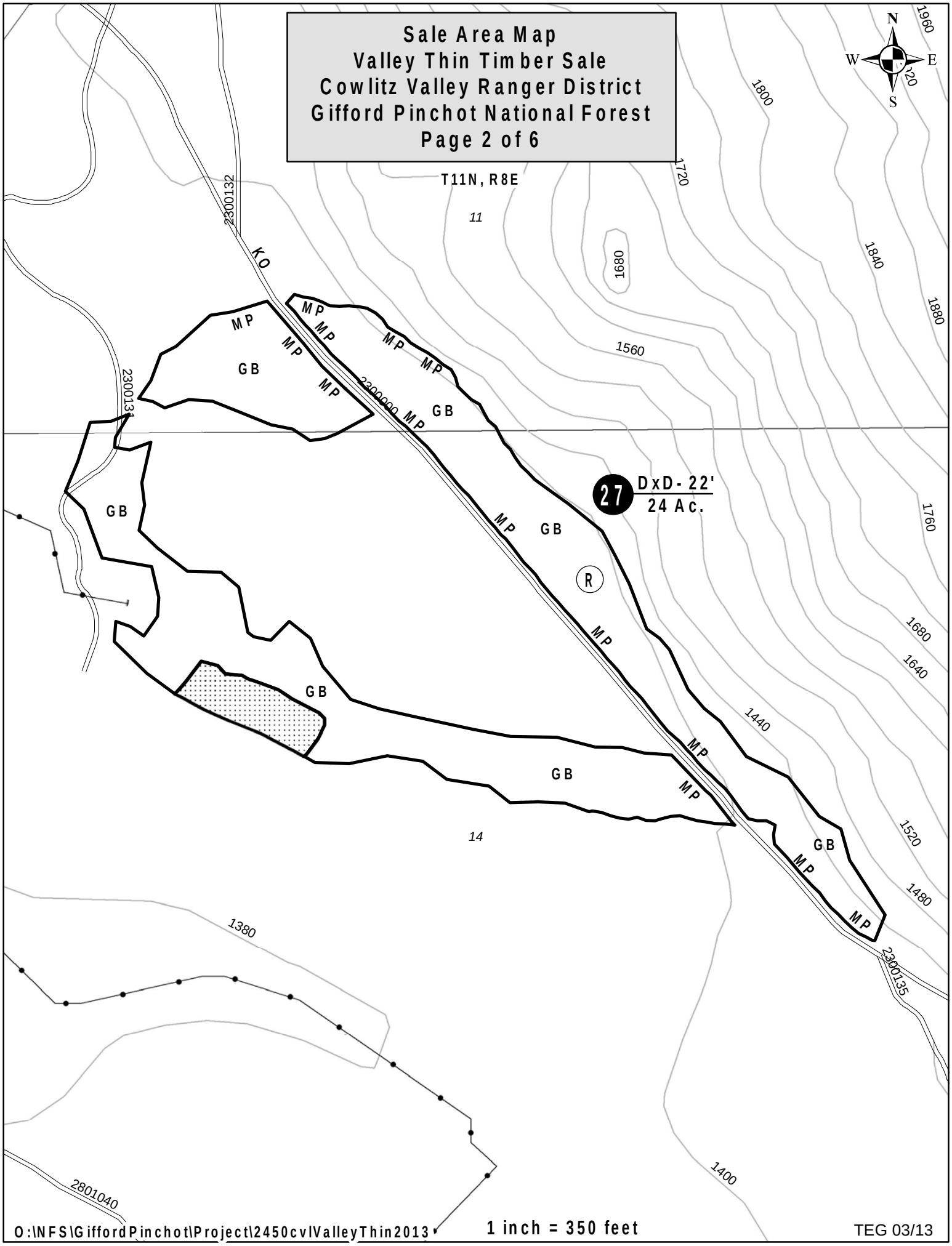
Sale Area Map
Valley Thin Timber Sale
Cowlitz Valley Ranger District
Gifford Pinchot National Forest
Page 2 of 6
T11N, R8E
11
14
N
S
E
W
2300132
2300131
2300000
2300135
2801040
KO
MP
GB
R
27
DxD- 22'
24 Ac.
1960
1920
1800
1720
1680
1840
1880
1560
1760
1680
1640
1440
1520
1480
1380
1400
1 inch = 350 feet
O:\NFS\GiffordPinchot\Project\2450cvlValleyThin2013
TEG 03/13

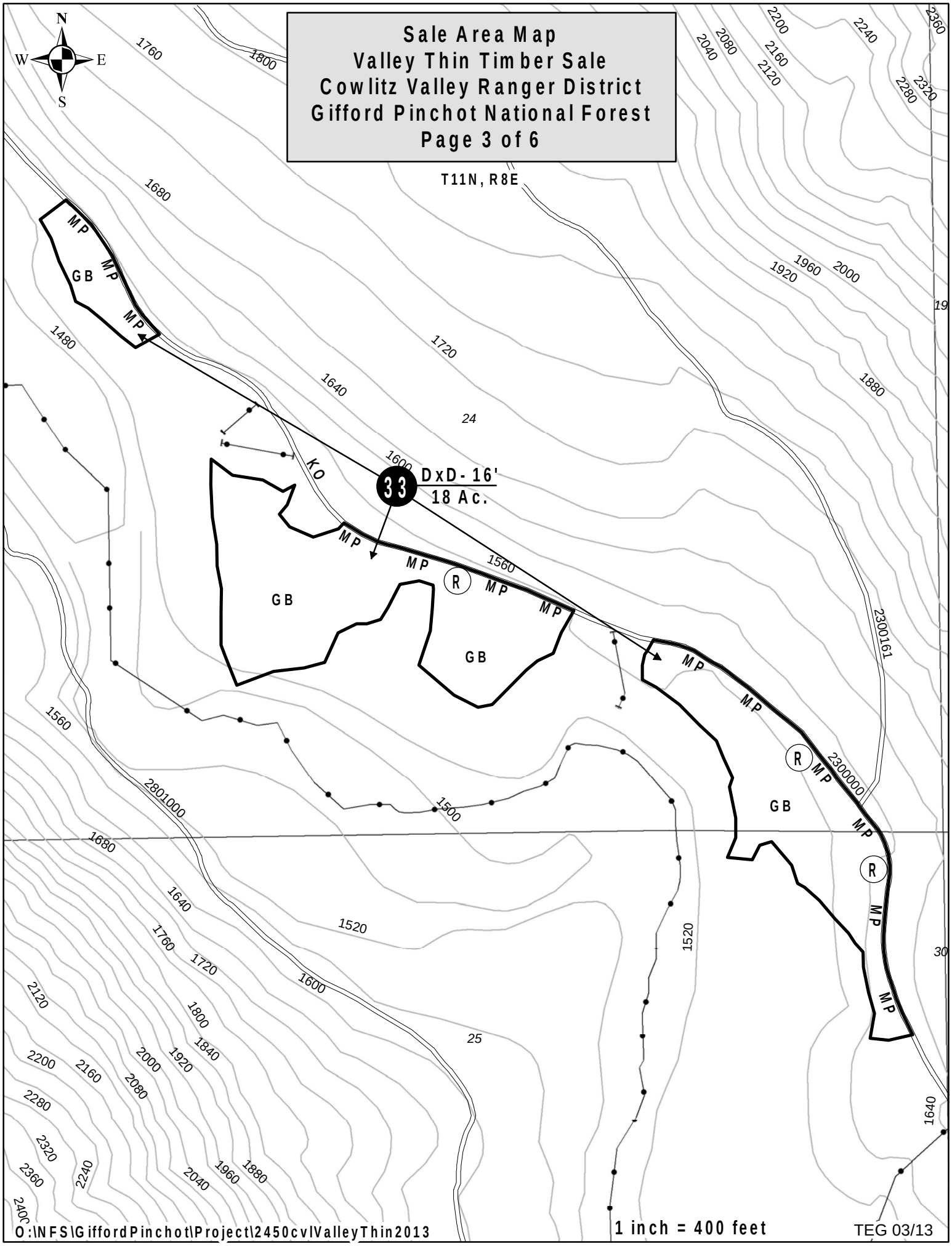
Sale Area Map
Valley Thin Timber Sale
Cowlitz Valley Ranger District
Gifford Pinchot National Forest
Page 3 of 6
T11N, R8E
N
S
E
W
33
DxD- 16'
18 Ac.
GB
MP
KO
R
24
25
30
19
2300161
2300000
2801000
1760
1800
1680
1480
1720
1640
1600
1560
1500
1520
1880
1920
1960
2000
2040
2080
2120
2160
2200
2240
2280
2320
2360
2400
1840
1880
1960
2040
2080
2120
2160
2200
2240
2280
2320
2360
1640
1520
1600
1720
1760
1640
1680
1500
1560
1600
1720
1800
1840
1920
2000
2080
2160
2200
2280
2320
2360
2400
1 inch = 400 feet
O:\NFS\GiffordPinchot\Project\2450cvlValleyThin2013
TEG 03/13

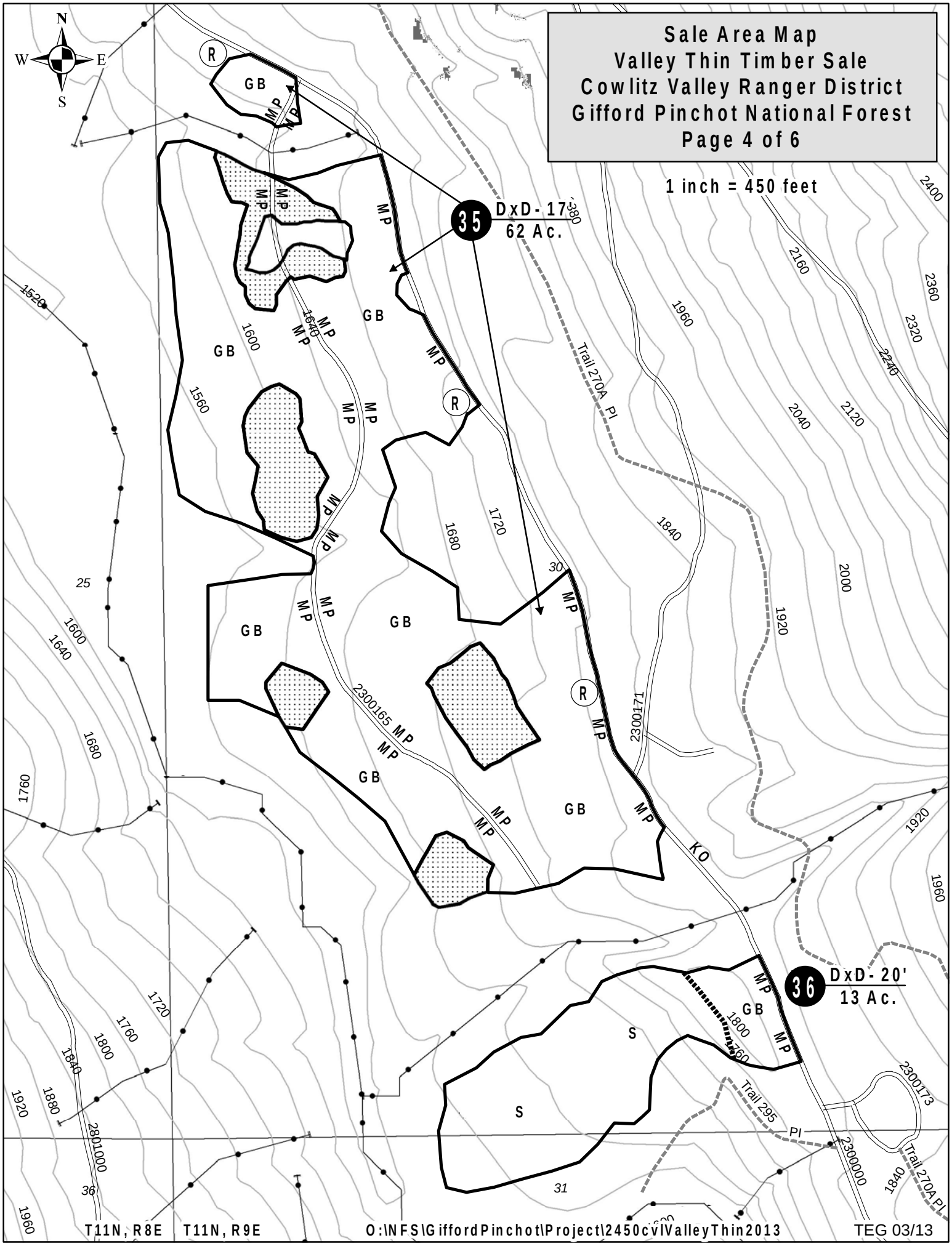
Sale Area Map
Valley Thin Timber Sale
Cowlitz Valley Ranger District
Gifford Pinchot National Forest
Page 4 of 6
1 inch = 450 feet
N
S
E
W
35
DxD- 17'
62 Ac.
36
DxD- 20'
13 Ac.
GB
MP
R
S
KO
Trail 270A PI
Trail 295 PI
2300165
2300171
2300173
2300000
2801000
T11N, R8E
T11N, R9E
O:\NFS\GiffordPinchot\Project\2450cvlValleyThin2013
TEG 03/13

Sale Area Map
Valley Thin Timber Sale
Cowlitz Valley Ranger District
Gifford Pinchot National Forest
Page 5 of 6

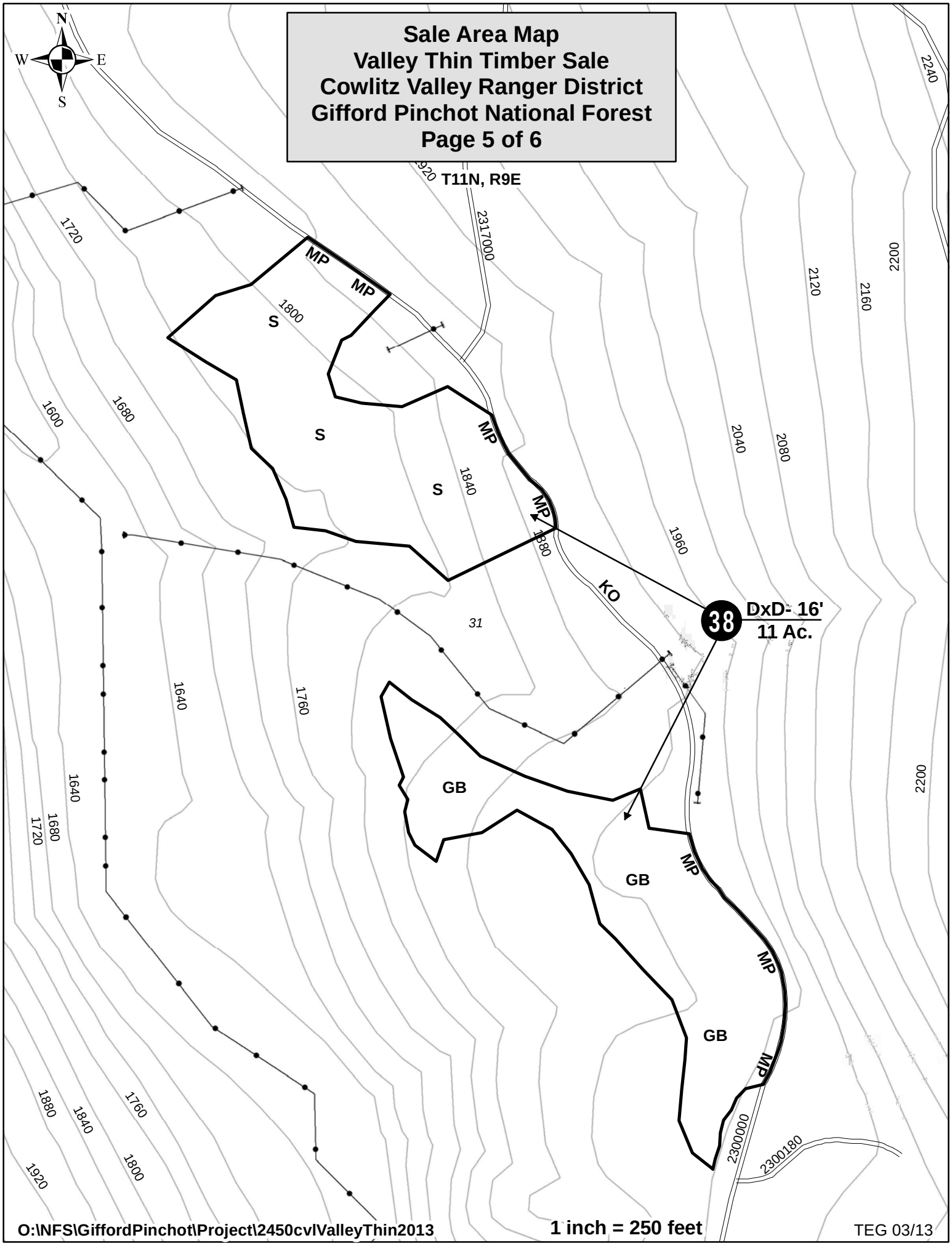

O:\NFS\GiffordPinchot\Project\2450cvlValleyThin2013

1 inch = 250 feet

TEG 03/13

Sale Area Map
Valley Thin Timber Sale
Cowlitz Valley Ranger District
Gifford Pinchot National Forest

LEGEND

27	PAYMENT UNIT BOUNDARY AND NUMBER, BT1.1
DXD-22’	DESIGNATION BY DESCRIPTION-SPACING, CT2.35# (OPTION 1)
2300000	EXISTING TRANSPORTATION SYSTEM ROAD AND NUMBER, BT5.12, BT5.2, CT5.31#
	STREAMCOURSE, BT6.5
KO	KEEP ROAD OPEN, BT6.22
	FORAGE OPENING, CT2.35# (OPTION 1)
MP	MACHINE PILE AND COVER SLASH, CT6.74#
	TRAIL, BT6.22
PI	PROTECT IMPROVEMENTS (TRAIL 270A & TRAIL 295), BT6.22
GB	GROUND-BASED SKIDDING SPECIFIED, BT6.42, CT6.42#
S	SKYLINE YARDING SPECIFIED, BT6.42, CT6.42#
R	PROTECT RESERVE TREES, CT2.3#, CT6.32#
.....	LOGGING SYSTEM BOUNDARY, BT1.1

NOTES

1. SALE AREA BOUNDARY IS DESIGNATED AT 1320 FEET SLOPE DISTANCE OUTSIDE PAYMENT UNIT BOUNDARIES, AND ANY SEGMENT OF ROAD BEING RECONSTRUCTED, BT1.1.
2. PAYMENT UNIT BOUNDARIES ARE DESIGNATED WITH BLUE BOUNDARY TAGS AND PINK PAINT, BT1.1.
3. FORAGE OPENING BOUNDARIES ARE DESIGNATED WITH RED “SPECIAL TREATMENT AREA” TAGS, PINK RIBBON, AND PINK PAINT, BT1.1, CT2.35# (OPTION 1).
4. THE CENTER TREE OF A GAP IS DESIGNATED WITH A DOUBLE BAND OF PINK PAINT, BT1.1, CT2.35# (OPTION 1).
5. PILE AND COVER LANDING/DECKING SLASH, CT6.74#.
6. THE AREA DESIGNATED AS MACHINE PILE, MAY BE ADJUSTED AND RELOCATED ON THE GROUND BY THE FOREST SERVICE FOLLOWING LOGGING, THE TOTAL AREA TO BE PILED SHALL NOT EXCEED 20.6 ACRES, CT6.74#.
7. TEMPORARY ROADS AND LANDINGS (EXCEPT THOSE LOCATED ON SPECIFIED ROADS) ARE TO BE SUBSOILED, CT6.6#.
8 WHEN POSSIBLE, STUMPS VISIBLE FROM FOREST ROAD 2300000 AND TRAILS SHALL BE FLUSH CUT (EQUAL TO OR LESS THAN 4.0 INCHES), CT6.41#
9. DIRECTIONAL FELLING REQUIRED IN ALL PAYMENT UNITS, CT6.41#.
10. ALL PAYMENT UNITS ARE KNOWN TO BE INFESTED WITH INVASIVE SPECIES OF CONCERN. EQUIPMENT WASHING IS REQUIRED AS SPECIFIED IN BT6.35.
11. LAND LINES ARE APPROXIMATE (UNSURVEYED).