United States Department of Agriculture

Forest Service Eldorado National Forest
Final Supplemental Environmental Impact Statement
Travel Management *June 2013*

Legend

Alternative
- No Public Motorized use
- Currently Open for Public Motorized use
- Designate for Public Motorized Use
- Designate for Public Motorized Use with LRMP Amendment
- Designate for Public Motorized Use with Mitigation

Meadow Survey S&G** #100
- Meets
- Does Not Meet
- Not A Meadow

Route Type

Highway Legal Vehicles Only
- Road Not Maintained for Passenger Vehicles

Road Open to All Vehicles
- Road Not Maintained for Passenger Vehicles

Trails For Trail Vehicles
- Trail For Motorcycles Only
- Trail For All Trail Vehicles

- Yosemite Toad Critical Habitat
- Sierra Nevada Yellow-Legged Frog Critical Habitat

2012 MVUM*

Highway Legal Vehicles Only
- Paved
- Gravel
- Dirt
- Not Maintained for Passenger Vehicle

Roads Open to All Vehicles
- Paved
- Gravel
- Dirt
- Not Maintained for Passenger Vehicle

Trails Open to Trail Vehicles
- Open to All Trail Vehicles
- Open to Motorcycles Only
- Open to Vehicle 50" or Less

Trails Closed to All Motorized Vehicles
- Trail Open to Hikers Only
- Trail Open to Horses and Hikers Only
- Trail Open to Bikes, Horses, and Hikers

- **Eldorado National Forest**
- **Non-National Forest**
- **Wilderness**
- **Ranger District**
- **County Boundary**
- **Lake**
- **Perennial Stream**
- **Intermittent Stream**
- **Canal or Ditch**
- **Connector**
- **Pipeline**

40' Contour

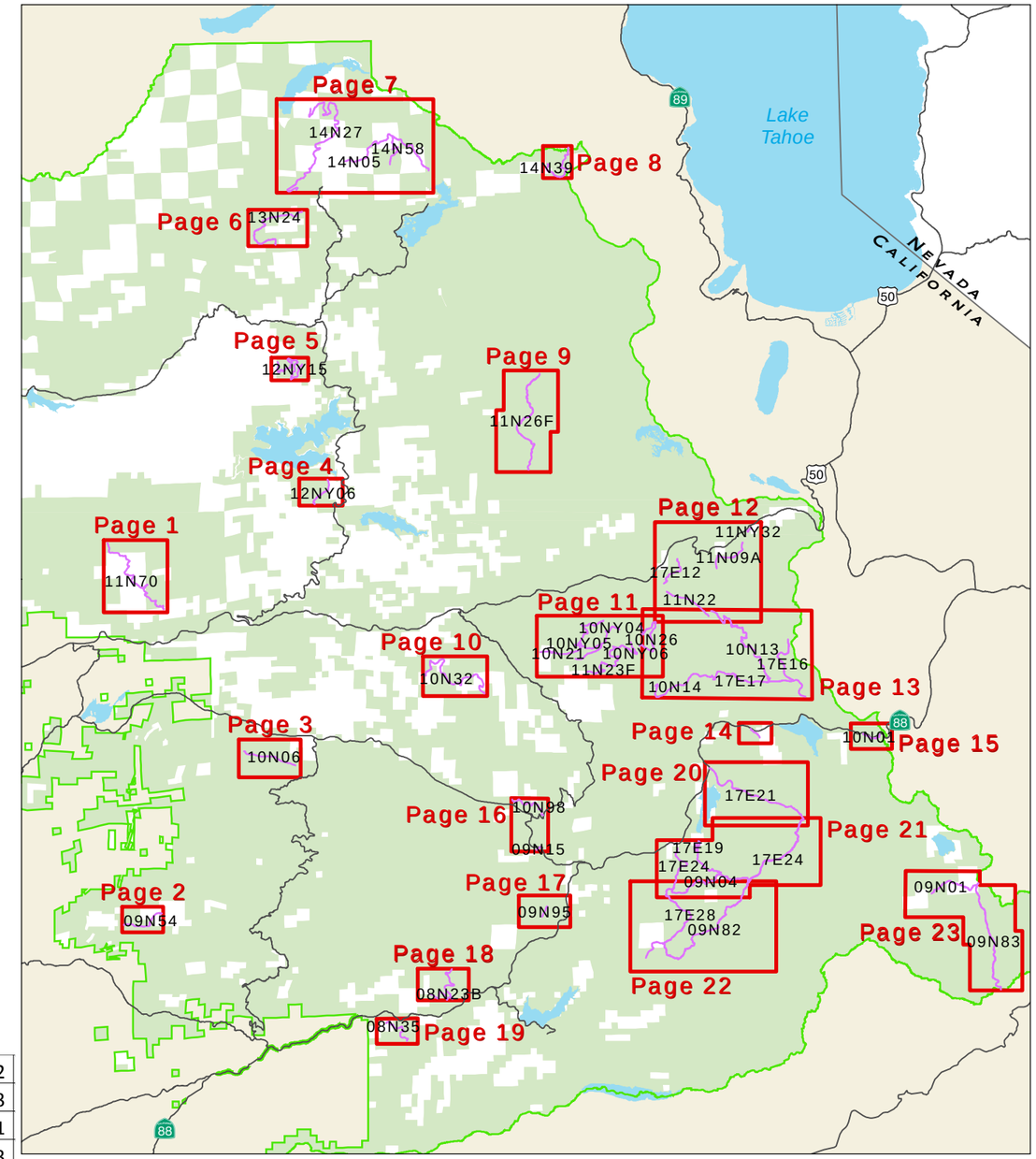

08N23B	Page 18	10N13	Page 13	11N70	Page 1	16E26	Page 22	17E28	Page 22
08N35	Page 19	10N14	Page 13	11NY32	Page 12	16E27	Page 11	17E73	Page 13
09N01	Page 23	10N26	Page 11	12NY06	Page 4	16E33	Page 11	17E79	Page 21
09N08	Page 21	10N32	Page 10	12NY15	Page 5	17E12	Page 12	19E01	Page 23
09N15	Page 16	10N98	Page 16	13N24	Page 6	17E16	Page 13		
09N54	Page 2	10NY04	Page 11	14N05	Page 7	17E17	Page 13		
09N95	Page 17	10NY05	Page 11	14N27	Page 7	17E19	Page 21		
10N01B	Page 15	10NY06	Page 11	14N39	Page 8	17E21	Page 20		
10N03	Page 14	11N09A	Page 12	14N58	Page 7	17E24	Page 21		
10N06	Page 3	11N22	Page 12	16E21	Page 9	17E24	Page 22		

Page 1	11N70
Page 2	09N54
Page 3	10N06
Page 4	12NY06
Page 5	12NY15
Page 6	13N24
Page 7	14N05
	14N27
	14N58
Page 8	14N39

Page 9	16E21
Page 10	10N32
Page 11	10N26
	10NY04
	10NY05
	10NY06
	16E27
	16E33
Page 12	11N09A
	11N22
	11NY32
	17E12

Page 13	10N13
	10N14
	17E16
	17E17
	17E73
Page 14	10N03
Page 15	10N01B
Page 16	09N15
	10N98

Page 17	09N95
Page 18	08N23B
Page 19	08N35
Page 20	17E21
Page 21	09N08
	17E19
	17E24
	17E79

Page 22	16E26
	17E24
	17E28
Page 23	09N01
	19E01

*** 2012 MVUM - Motor Vehicle Use Map. Symbology used for this map product can be found on available Travel Opportunity Guide maps.**

**** Standard and Guideline**

Original data was complied from multiple source data and may not meet the U.S. National Mapping Accuracy Standard of the Office of Management and Budget. For specific data sources and/or addtional digitla information contact the Forest Supervisor, Eldorado National Forest, 100 Forni Road, Placerville California. This map has no warranties to its contents or accuracy.

Map Document: (G:\gis\projects\ofv\seis\MXD\Final\RecordO\Decision\LegendWithIndex.mxd)
6/11/2013 -- 2:23:21 PM

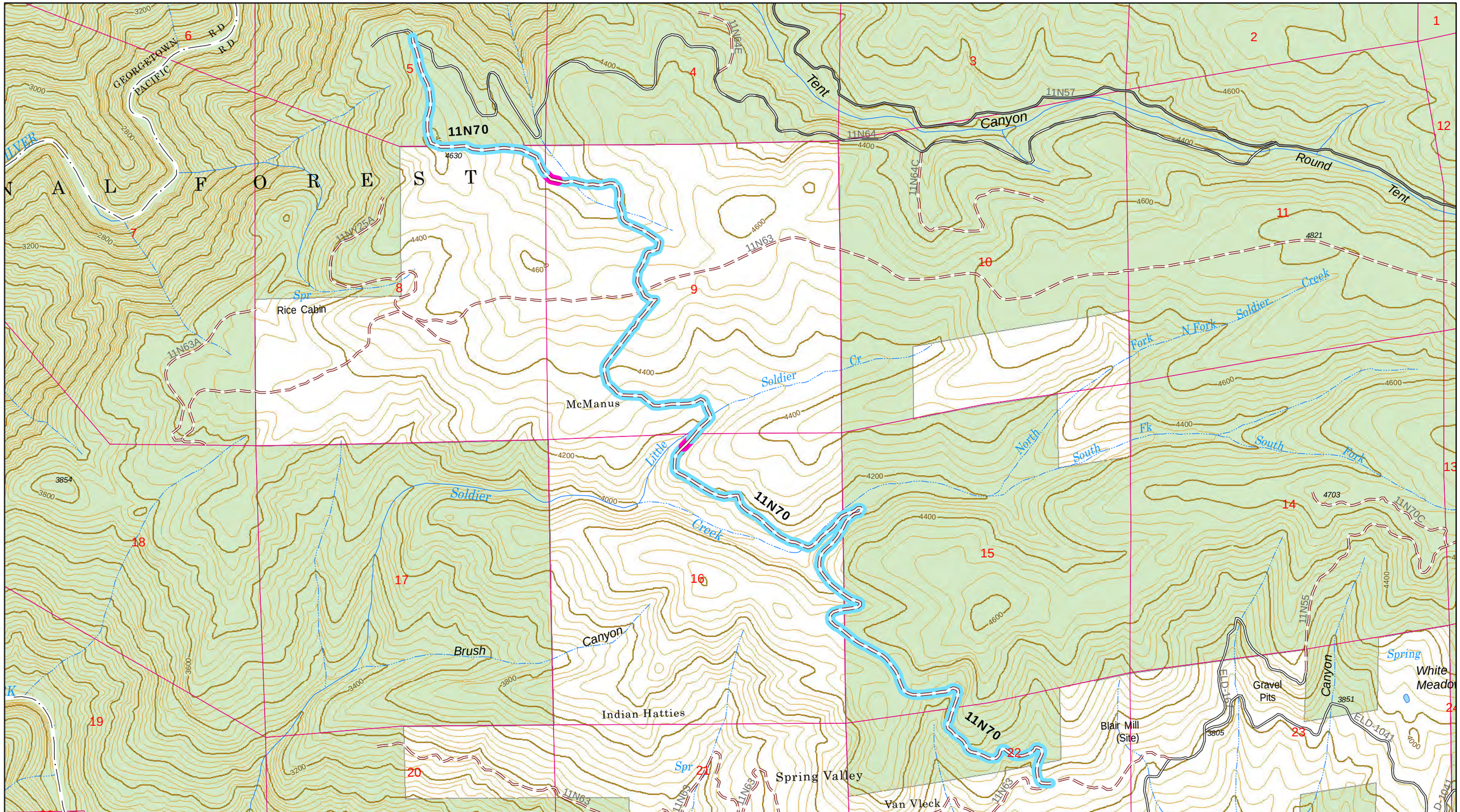

USDA United States Department of Agriculture

Travel Management SEIS Alternative 1

Forest Service Region 5 Eldorado National Forest

40' Contour

0 0.225 0.45 Miles

Alternative

- No Public Motorized use
- Currently Open for Public Motorized use
- Designate for Public Motorized Use
- Designate for Public Motorized Use with LRMP Amendment
- Designate for Public Motorized Use with Mitigation

Meadow Survey Standard and Guideline #100

- Meets
- Does Not Meet
- Not A Meadow

Route Type

Highway Legal Vehicles Only

- Road Not Maintained for Passenger Vehicles

Road Open to All Vehicles

- Road Not Maintained for Passenger Vehicles

Trails For Trail Vehicles

- Trail For Motorcycles Only
- Trail For All Trail Vehicles

- Eldorado National Forest
- Private Land
- Wilderness
- Yosemite Toad
- Sierra Nevada Yellow-Legged Frog

Map Document: (G:\gis\projects\ohv\seis\MXD\Final\RecordOfDecision\Alternative1.mxd)
6/13/2013 -- 11:02:23 AM

USDA United States Department of Agriculture

Travel Management SEIS
Alternative 1

Forest Service Region 5 Eldorado National Forest

40' Contour

0 0.075 0.15
Miles

Alternative

- No Public Motorized use
- Currently Open for Public Motorized use
- Designate for Public Motorized Use
- Designate for Public Motorized Use with LRMP Amendment
- Designate for Public Motorized Use with Mitigation

Meadow Survey Standard and Guideline #100

- Meets
- Does Not Meet
- Not A Meadow

Route Type

Highway Legal Vehicles Only

- Road Not Maintained for Passenger Vehicles

Road Open to All Vehicles

- Road Not Maintained for Passenger Vehicles

Trails For Trail Vehicles

- Trail For Motorcycles Only
- Trail For All Trail Vehicles

- Eldorado National Forest
- Private Land
- Wilderness
- Yosemite Toad
- Sierra Nevada Yellow-Legged Frog

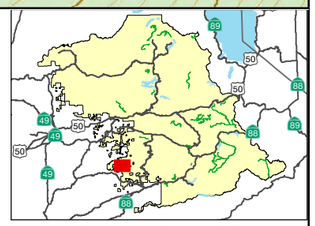

Map Document: (G:\gis\projects\ohv\seis\MXD\Final\RecordOfDecision\Alternative1.mxd)
6/13/2013 -- 11:02:23 AM

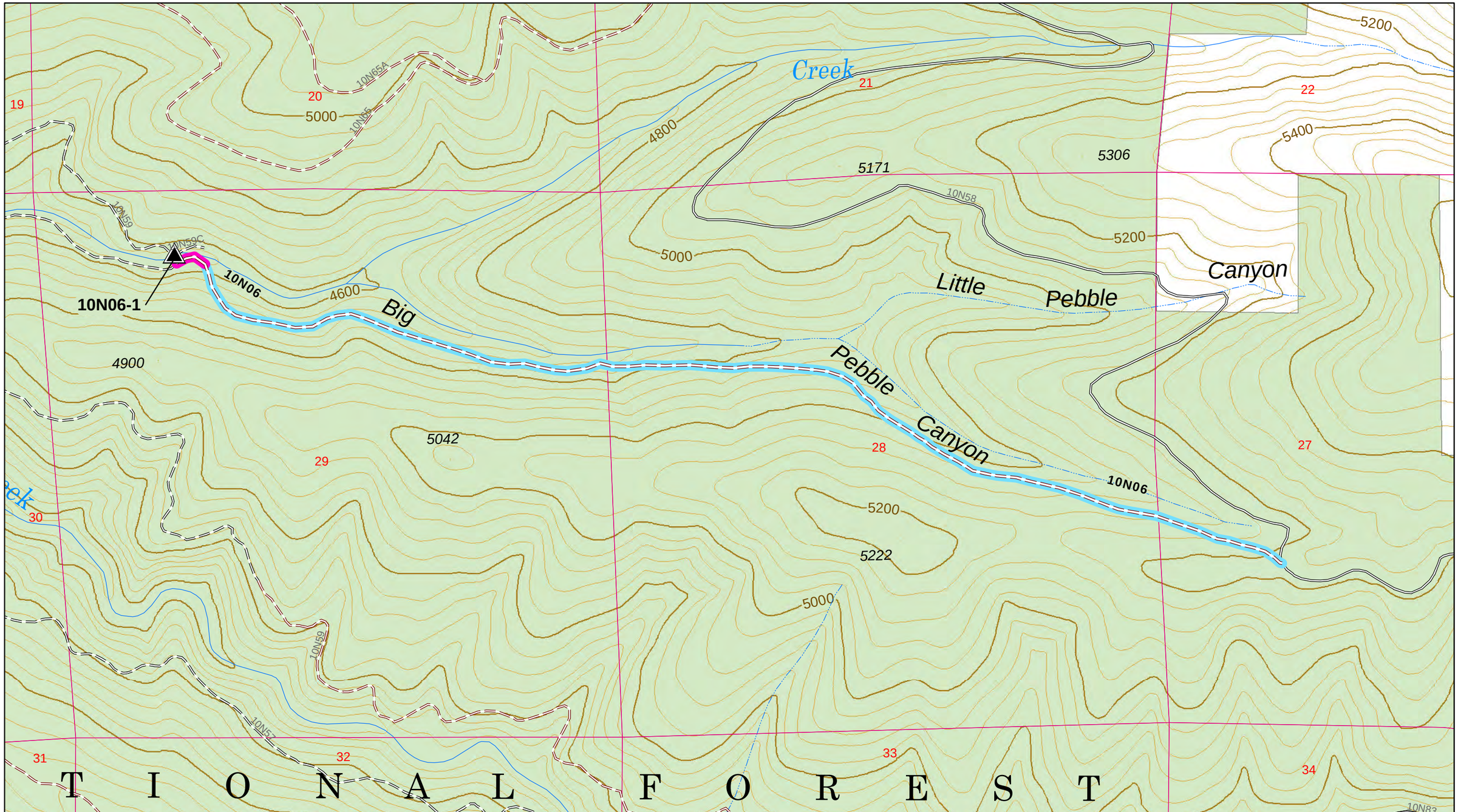

USDA United States Department of Agriculture

Travel Management SEIS
Alternative 1

Forest Service Region 5 Eldorado National Forest

40' Contour

0 0.125 0.25 Miles

Alternative

- No Public Motorized use
- Currently Open for Public Motorized use
- Designate for Public Motorized Use
- Designate for Public Motorized Use with LRMP Amendment
- Designate for Public Motorized Use with Mitigation

Meadow Survey Standard and Guideline #100

- Meets
- Does Not Meet
- Not A Meadow

Route Type

Highway Legal Vehicles Only

- Road Not Maintained for Passenger Vehicles

Road Open to All Vehicles

- Road Not Maintained for Passenger Vehicles

Trails For Trail Vehicles

- Trail For Motorcycles Only
- Trail For All Trail Vehicles

- Eldorado National Forest
- Private Land
- Wilderness
- Yosemite Toad
- Sierra Nevada Yellow-Legged Frog

Map Document: (G:\gis\projects\ohv\seis\MXD\Final\RecordOfDecision\Alternative1.mxd)
6/13/2013 -- 11:02:23 AM

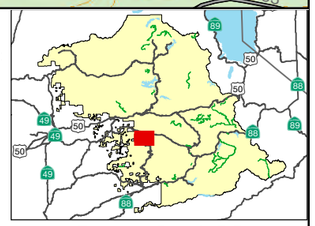

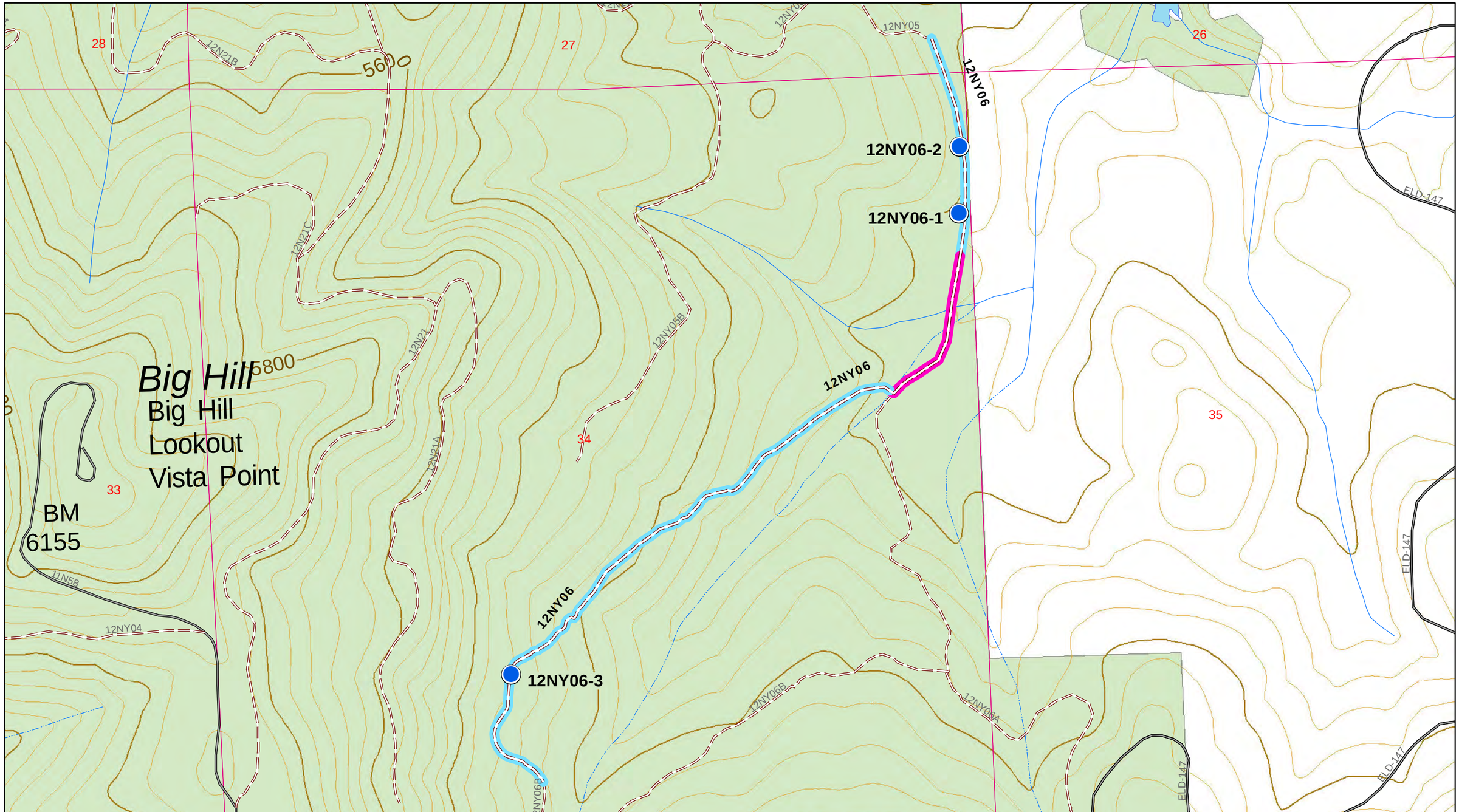

United States Department of Agriculture

Travel Management SEIS
Alternative 1

Forest Service Region 5 Eldorado National Forest

40' Contour

0 0.075 0.15
Miles

Alternative

- No Public Motorized use
- Currently Open for Public Motorized use
- Designate for Public Motorized Use
- Designate for Public Motorized Use with LRMP Amendment
- Designate for Public Motorized Use with Mitigation

Meadow Survey Standard and Guideline #100

- Meets
- Does Not Meet
- Not A Meadow

Route Type

Highway Legal Vehicles Only

- Road Not Maintained for Passenger Vehicles

Road Open to All Vehicles

- Road Not Maintained for Passenger Vehicles

Trails For Trail Vehicles

- Trail For Motorcycles Only
- Trail For All Trail Vehicles

- Eldorado National Forest
- Private Land
- Wilderness
- Yosemite Toad
- Sierra Nevada Yellow-Legged Frog

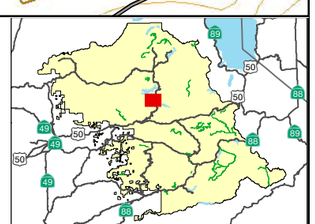

Map Document: (G:\gis\projects\ohv\sesi\MXD\Final\RecordOfDecision\Alternative1.mxd)
6/13/2013 -- 11:02:23 AM

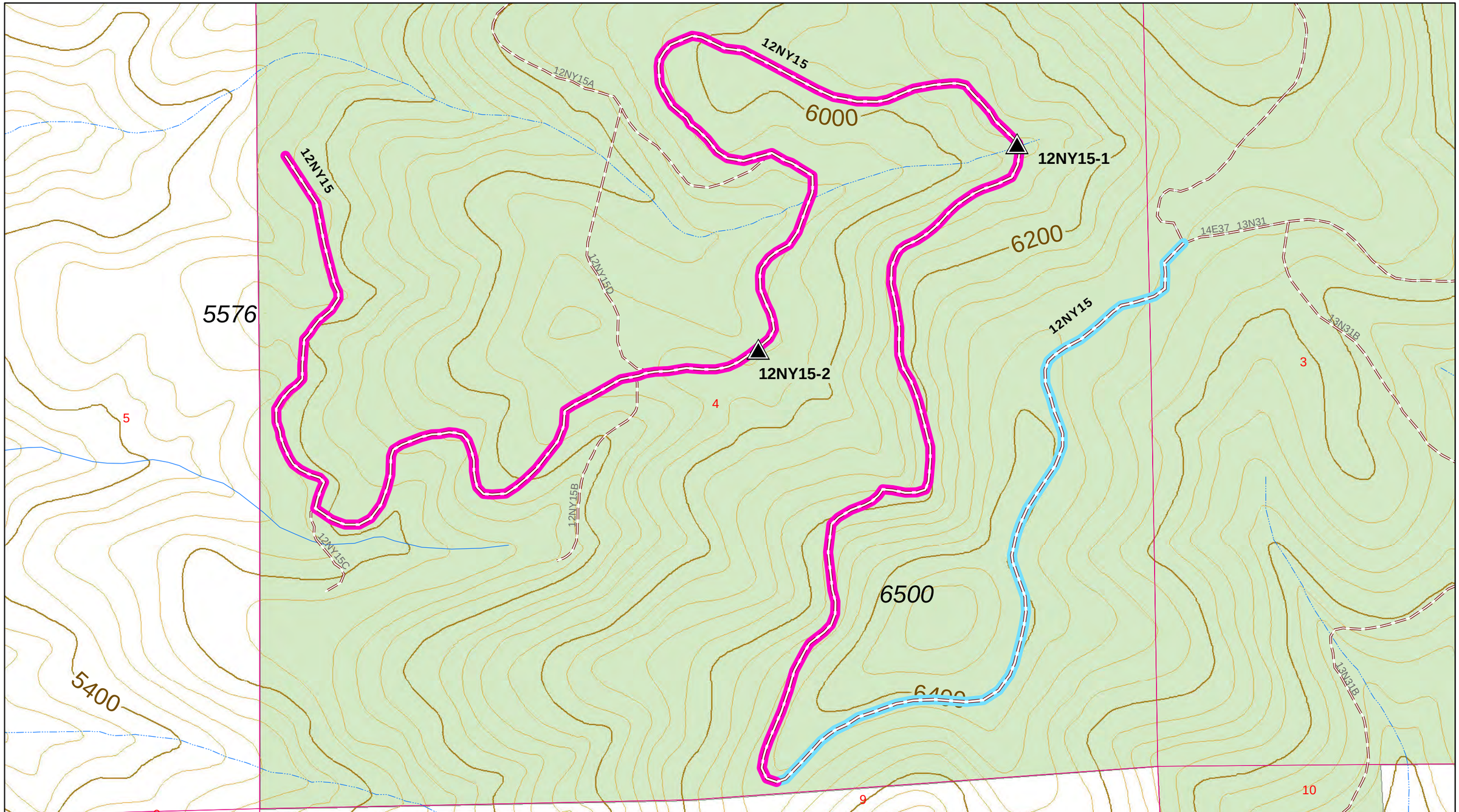

USDA United States Department of Agriculture

Travel Management SEIS
Alternative 1

Forest Service Region 5 Eldorado National Forest

40' Contour

0 0.075 0.15
Miles

Alternative

- No Public Motorized use
- Currently Open for Public Motorized use
- Designate for Public Motorized Use
- Designate for Public Motorized Use with LRMP Amendment
- Designate for Public Motorized Use with Mitigation

Meadow Survey Standard and Guideline #100

- Meets
- Does Not Meet
- Not A Meadow

Route Type

Highway Legal Vehicles Only

- Road Not Maintained for Passenger Vehicles

Road Open to All Vehicles

- Road Not Maintained for Passenger Vehicles

Trails For Trail Vehicles

- Trail For Motorcycles Only
- Trail For All Trail Vehicles

- Eldorado National Forest
- Private Land
- Wilderness
- Yosemite Toad
- Sierra Nevada Yellow-Legged Frog

Map Document: (G:\gis\projects\ohv\seis\MXD\Final\RecordOfDecision\Alternative1.mxd)
6/13/2013 -- 11:02:23 AM

USDA United States Department of Agriculture

Travel Management SEIS
Alternative 1

Forest Service Region 5 Eldorado National Forest

40' Contour

0 0.1 0.2
Miles

Alternative

- No Public Motorized use
- Currently Open for Public Motorized use
- Designate for Public Motorized Use
- Designate for Public Motorized Use with LRMP Amendment
- Designate for Public Motorized Use with Mitigation

Meadow Survey Standard and Guideline #100

- Meets
- Does Not Meet
- Not A Meadow

Route Type

Highway Legal Vehicles Only

- Road Not Maintained for Passenger Vehicles

Road Open to All Vehicles

- Road Not Maintained for Passenger Vehicles

Trails For Trail Vehicles

- Trail For Motorcycles Only
- Trail For All Trail Vehicles

- Eldorado National Forest
- Private Land
- Wilderness
- Yosemite Toad
- Sierra Nevada Yellow-Legged Frog

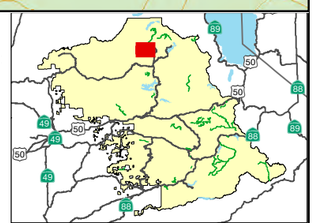

Map Document: (G:\gis\projects\ohv\sesi\MXD\Final\RecordOfDecision\Alternative1.mxd)
6/13/2013 -- 11:02:23 AM

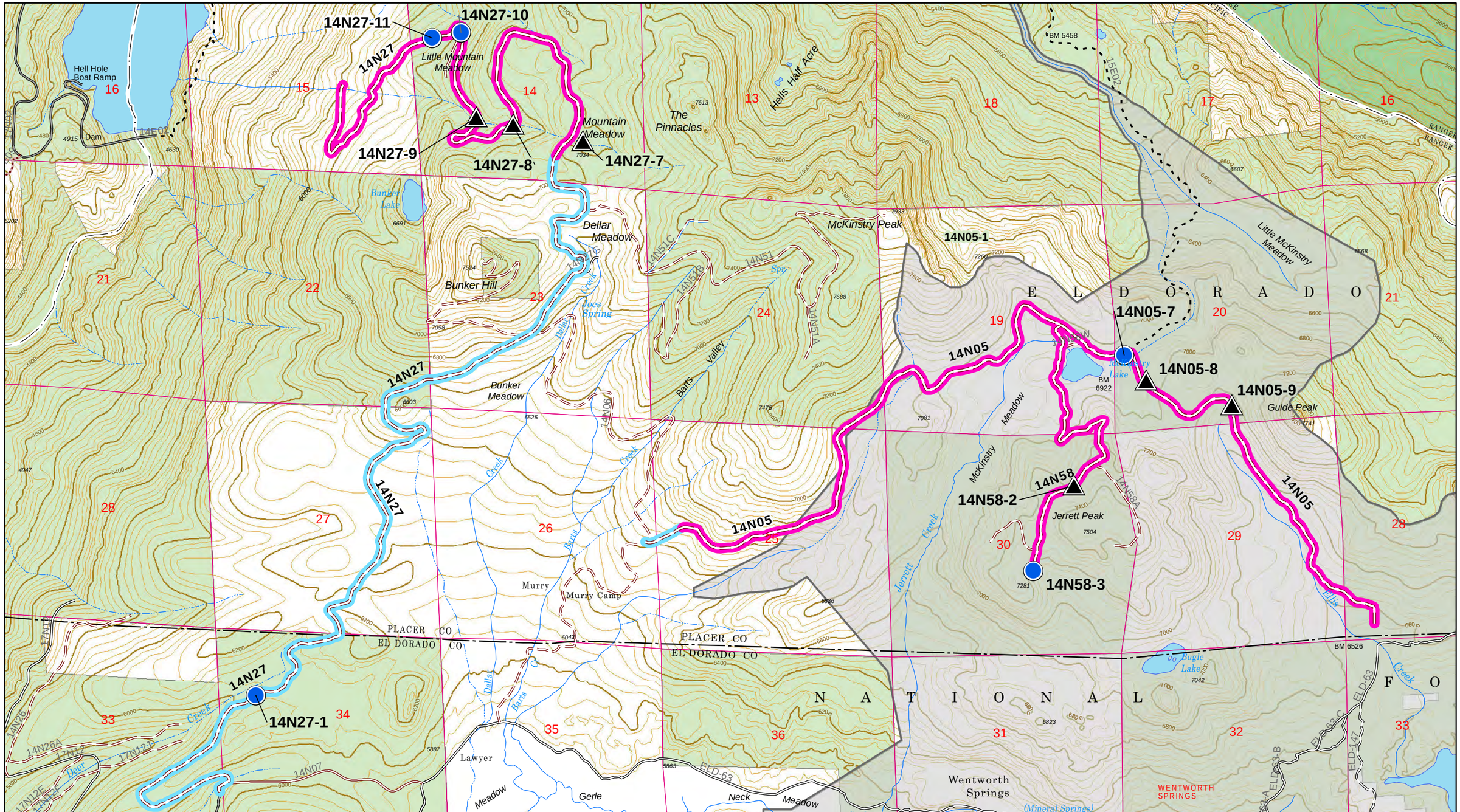

USDA United States Department of Agriculture

Travel Management SEIS
Alternative 1

Forest Service Region 5 Eldorado National Forest

40' Contour

0 0.3 0.6
Miles

Alternative

- No Public Motorized use
- Currently Open for Public Motorized use
- Designate for Public Motorized Use
- Designate for Public Motorized Use with LRMP Amendment
- Designate for Public Motorized Use with Mitigation

Meadow Survey Standard and Guideline #100

- Meets
- Does Not Meet
- Not A Meadow

Route Type

Highway Legal Vehicles Only

- Road Not Maintained for Passenger Vehicles

Road Open to All Vehicles

- Road Not Maintained for Passenger Vehicles

Trails For Trail Vehicles

- Trail For Motorcycles Only
- Trail For All Trail Vehicles

- Eldorado National Forest
- Private Land
- Wilderness
- Yosemite Toad
- Sierra Nevada Yellow-Legged Frog

Map Document: (G:\gis\projects\ohv\seis\MXD\Final\RecordOfDecision\Alternative1.mxd)
6/13/2013 -- 11:02:23 AM

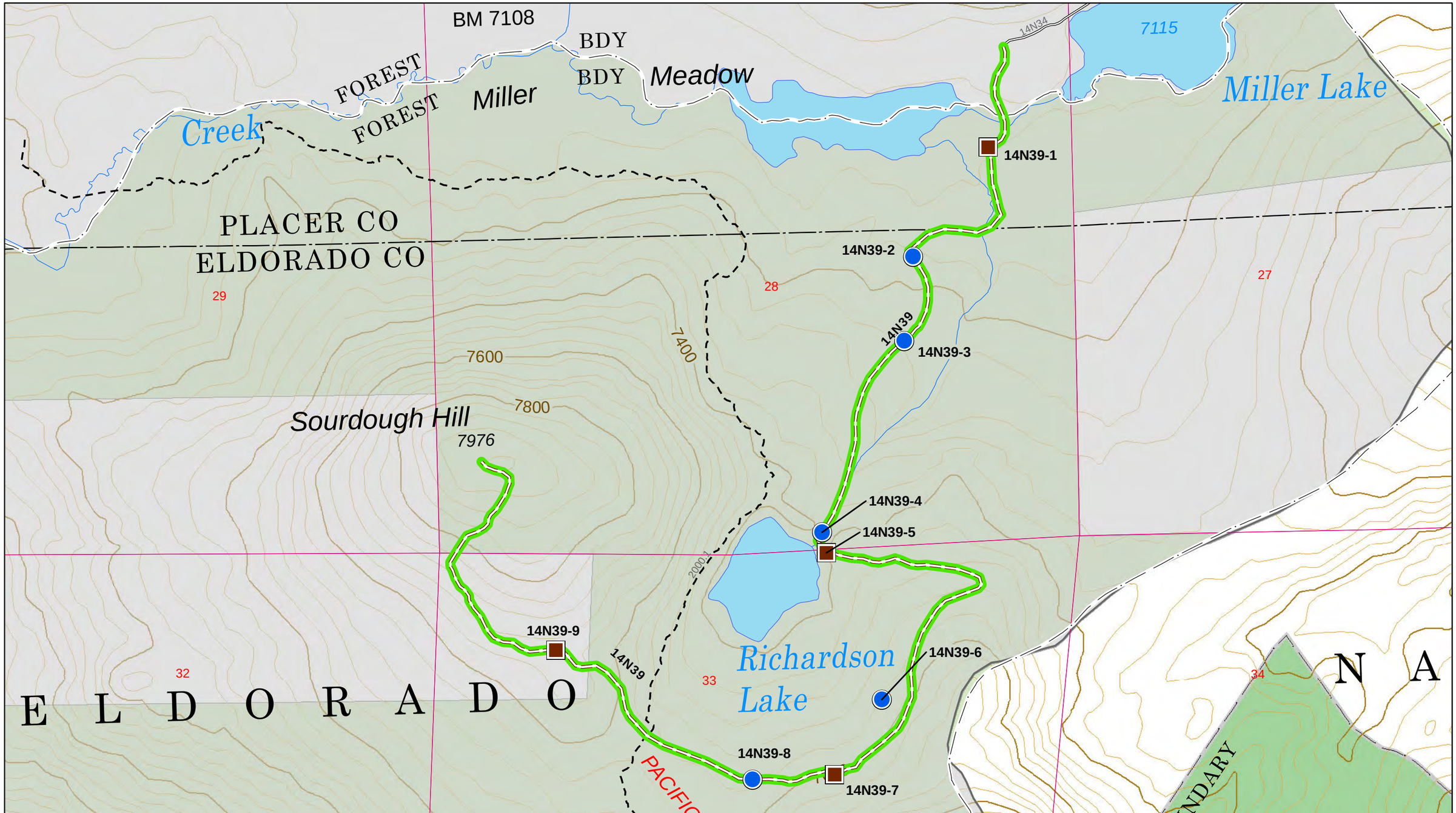

USDA United States Department of Agriculture

Travel Management SEIS
Alternative 1

Forest Service Region 5 Eldorado National Forest

40' Contour

0 0.1 0.2
Miles

Alternative

- No Public Motorized use
- Currently Open for Public Motorized use
- Designate for Public Motorized Use
- Designate for Public Motorized Use with LRMP Amendment
- Designate for Public Motorized Use with Mitigation

Meadow Survey Standard and Guideline #100

- Meets
- Does Not Meet
- Not A Meadow

Route Type

Highway Legal Vehicles Only

- Road Not Maintained for Passenger Vehicles

Road Open to All Vehicles

- Road Not Maintained for Passenger Vehicles

Trails For Trail Vehicles

- Trail For Motorcycles Only
- Trail For All Trail Vehicles

- Eldorado National Forest
- Private Land
- Wilderness
- Yosemite Toad
- Sierra Nevada Yellow-Legged Frog

Map Document: (G:\gis\projects\ohv\seis\MXD\Final\RecordOfDecision\Alternative1.mxd)
6/13/2013 -- 11:02:23 AM

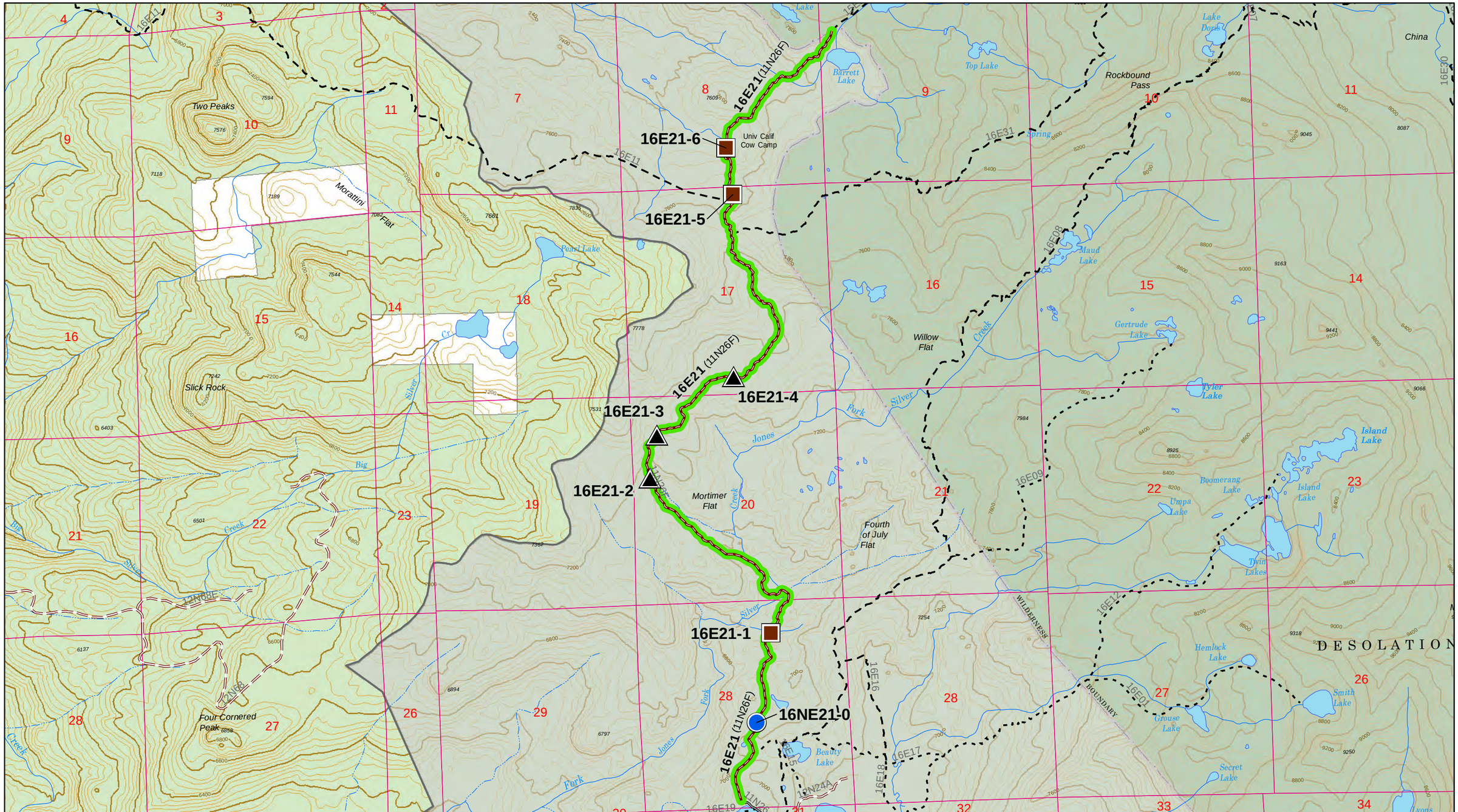

USDA United States Department of Agriculture

Travel Management SEIS Alternative 1

Forest Service Region 5 Eldorado National Forest

40' Contour

0 0.325 0.65 Miles

Alternative

- No Public Motorized use
- Currently Open for Public Motorized use
- Designate for Public Motorized Use
- Designate for Public Motorized Use with LRMP Amendment
- Designate for Public Motorized Use with Mitigation

Meadow Survey Standard and Guideline #100

- Meets
- Does Not Meet
- Not A Meadow

Route Type

Highway Legal Vehicles Only

- Road Not Maintained for Passenger Vehicles

Road Open to All Vehicles

- Road Not Maintained for Passenger Vehicles

Trails For Trail Vehicles

- Trail For Motorcycles Only
- Trail For All Trail Vehicles

- Eldorado National Forest
- Private Land
- Wilderness
- Yosemite Toad
- Sierra Nevada Yellow-Legged Frog

Map Document: (G:\gis\projects\ohv\seis\MXD\Final\RecordOfDecision\Alternative1.mxd)
6/13/2013 -- 11:02:23 AM

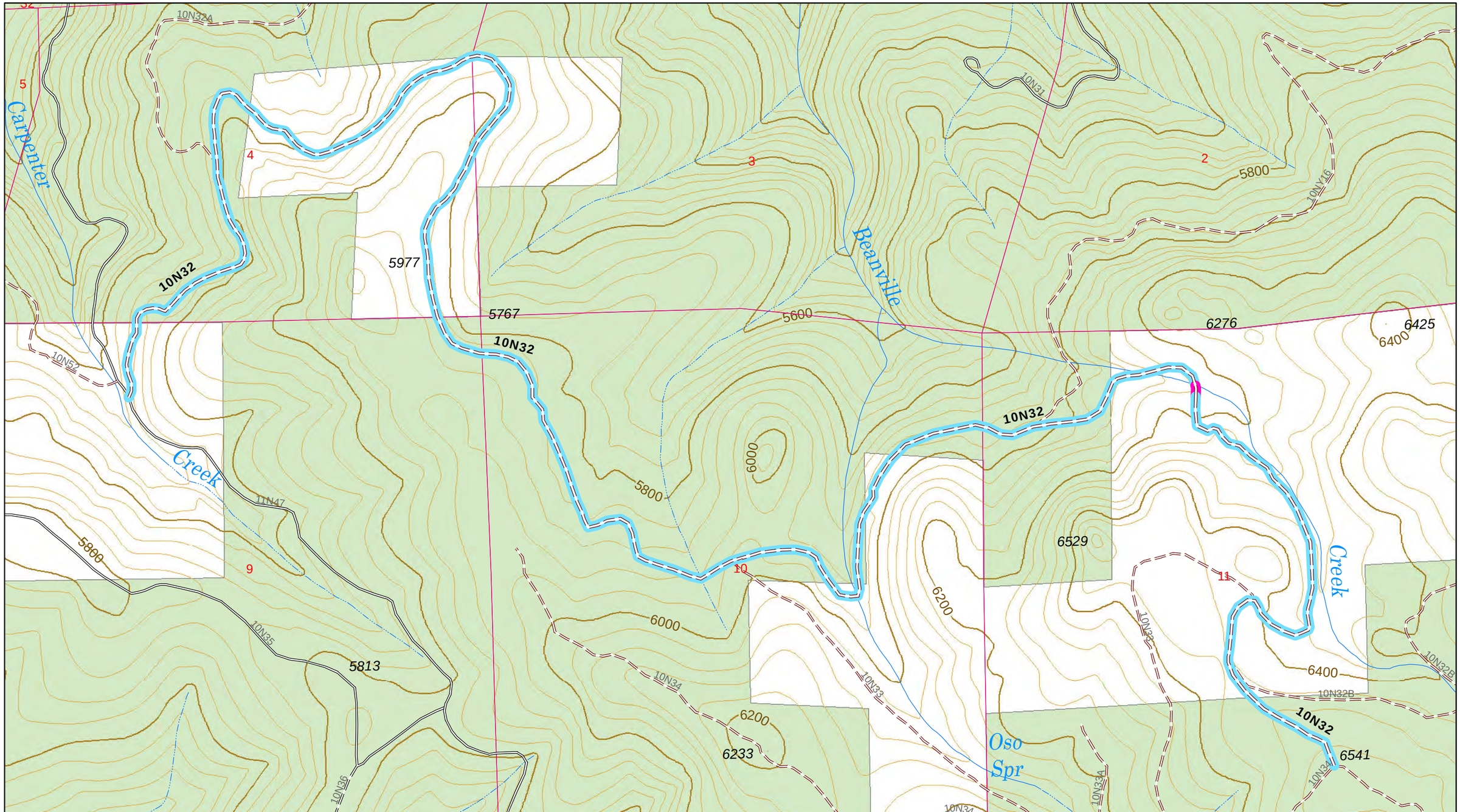

USDA United States Department of Agriculture

Travel Management SEIS
Alternative 1

Forest Service Region 5 Eldorado National Forest

40' Contour

0 0.125 0.25
Miles

Alternative

- No Public Motorized use
- Currently Open for Public Motorized use
- Designate for Public Motorized Use
- Designate for Public Motorized Use with LRMP Amendment
- Designate for Public Motorized Use with Mitigation

Meadow Survey Standard and Guideline #100

- Meets
- Does Not Meet
- Not A Meadow

Route Type

Highway Legal Vehicles Only

- Road Not Maintained for Passenger Vehicles

Road Open to All Vehicles

- Road Not Maintained for Passenger Vehicles

Trails For Trail Vehicles

- Trail For Motorcycles Only
- Trail For All Trail Vehicles

- Eldorado National Forest
- Private Land
- Wilderness
- Yosemite Toad
- Sierra Nevada Yellow-Legged Frog

Map Document: (G:\gis\projects\ohv\seis\MXD\Final\RecordOfDecision\Alternative1.mxd)
6/13/2013 -- 11:02:23 AM

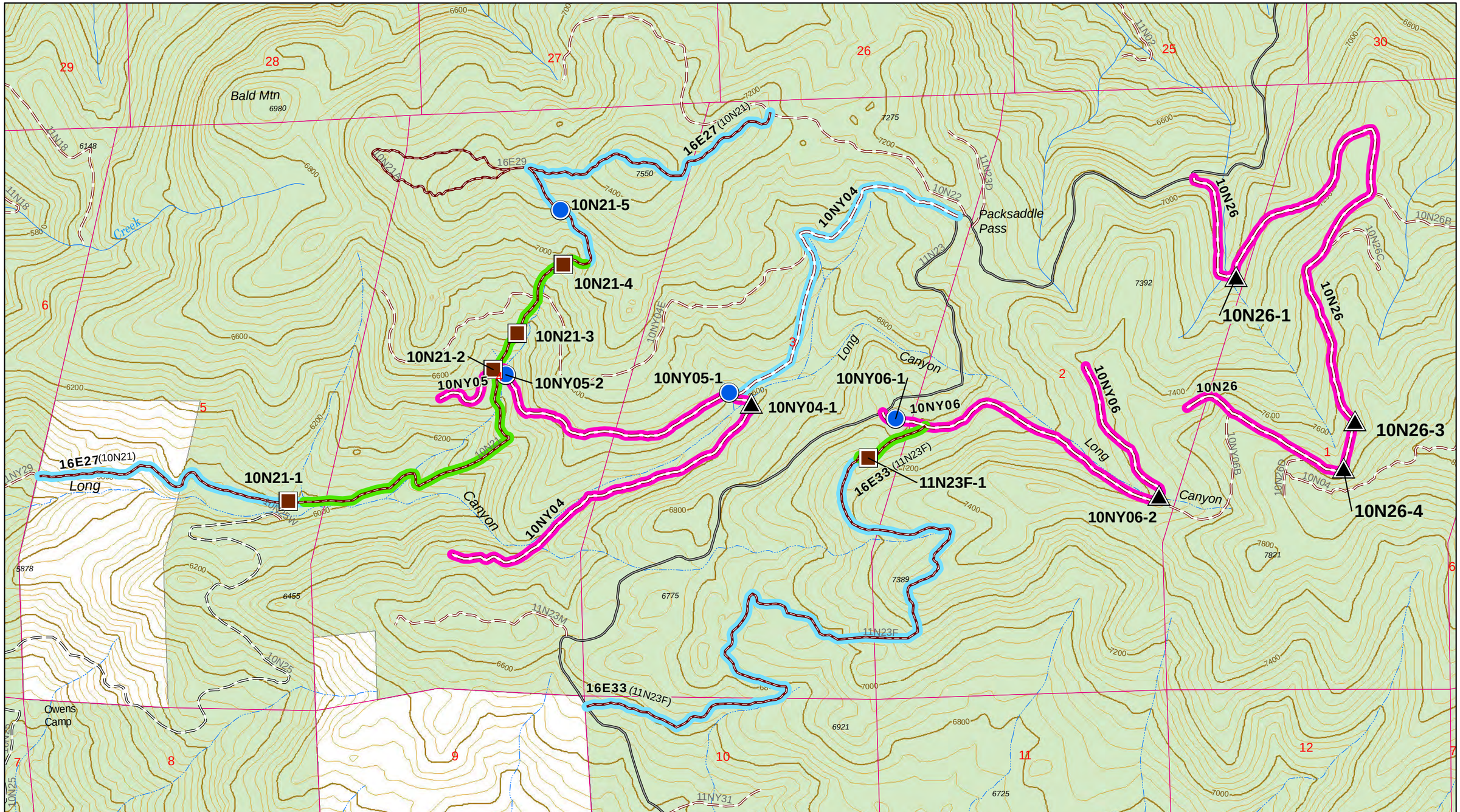

USDA United States Department of Agriculture

Travel Management SEIS
Alternative 1

Forest Service Region 5 Eldorado National Forest

40' Contour

0 0.225 0.45
Miles

Alternative

- No Public Motorized use
- Currently Open for Public Motorized use
- Designate for Public Motorized Use
- Designate for Public Motorized Use with LRMP Amendment
- Designate for Public Motorized Use with Mitigation

Meadow Survey Standard and Guideline #100

- Meets
- Does Not Meet
- Not A Meadow

Route Type

Highway Legal Vehicles Only

- Road Not Maintained for Passenger Vehicles

Road Open to All Vehicles

- Road Not Maintained for Passenger Vehicles

Trails For Trail Vehicles

- Trail For Motorcycles Only
- Trail For All Trail Vehicles

- Eldorado National Forest
- Private Land
- Wilderness
- Yosemite Toad
- Sierra Nevada Yellow-Legged Frog

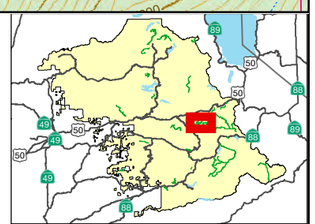

Map Document: (G:\gis\projects\ohv\seis\MXD\Final\RecordOfDecision\Alternative1.mxd)
6/13/2013 -- 11:02:23 AM

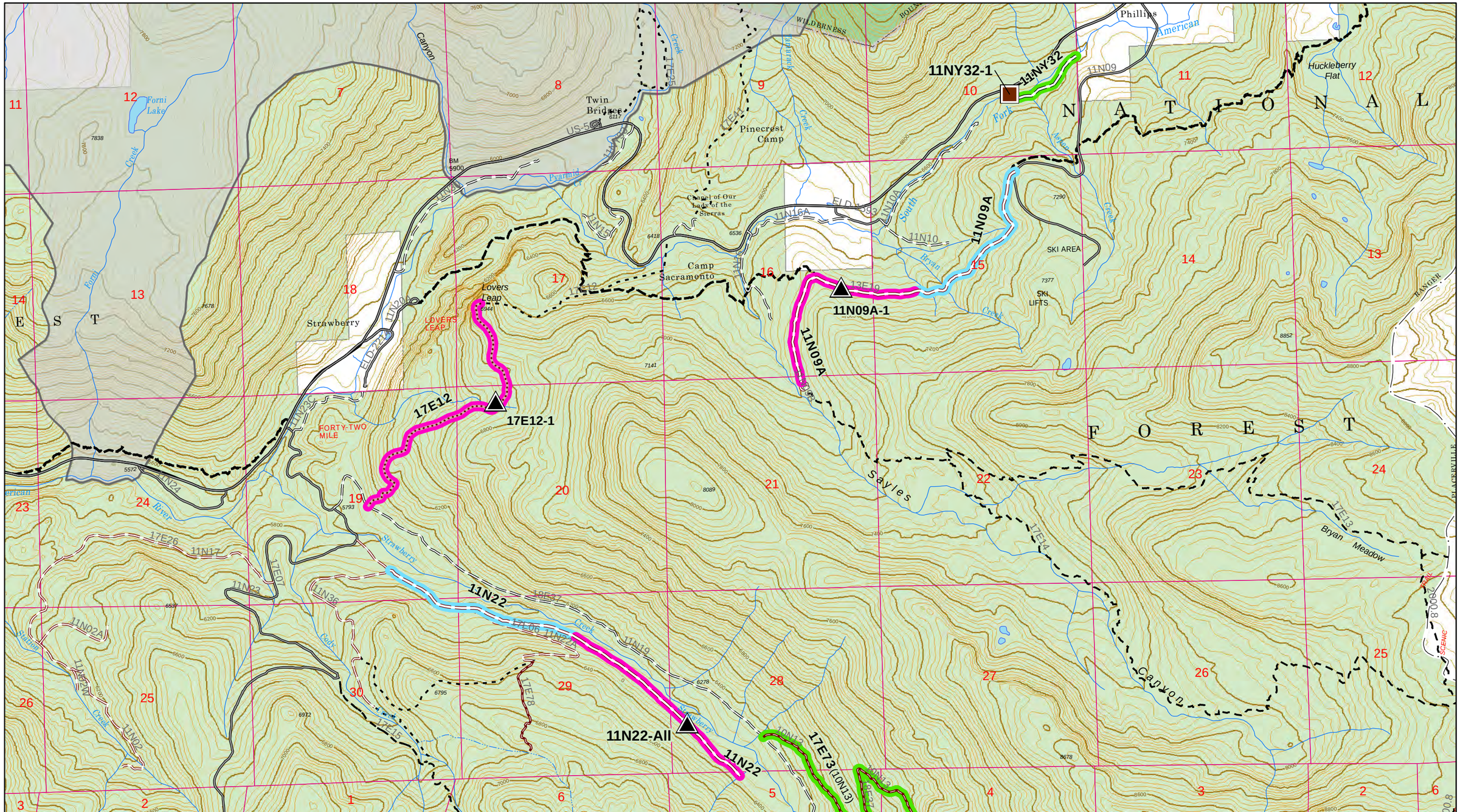

USDA United States Department of Agriculture

Travel Management SEIS Alternative 1

Forest Service Region 5 Eldorado National Forest

40' Contour

0 0.325 0.65 Miles

Alternative

- No Public Motorized use
- Currently Open for Public Motorized use
- Designate for Public Motorized Use
- Designate for Public Motorized Use with LRMP Amendment
- Designate for Public Motorized Use with Mitigation

Meadow Survey Standard and Guideline #100

- Meets
- Does Not Meet
- Not A Meadow

Route Type

Highway Legal Vehicles Only

- Road Not Maintained for Passenger Vehicles

Road Open to All Vehicles

- Road Not Maintained for Passenger Vehicles

Trails For Trail Vehicles

- Trail For Motorcycles Only
- Trail For All Trail Vehicles

- Eldorado National Forest
- Private Land
- Wilderness
- Yosemite Toad
- Sierra Nevada Yellow-Legged Frog

Map Document: (G:\gis\projects\ohv\seis\MXD\Final\RecordOfDecision\Alternative1.mxd)
6/13/2013 -- 11:02:23 AM

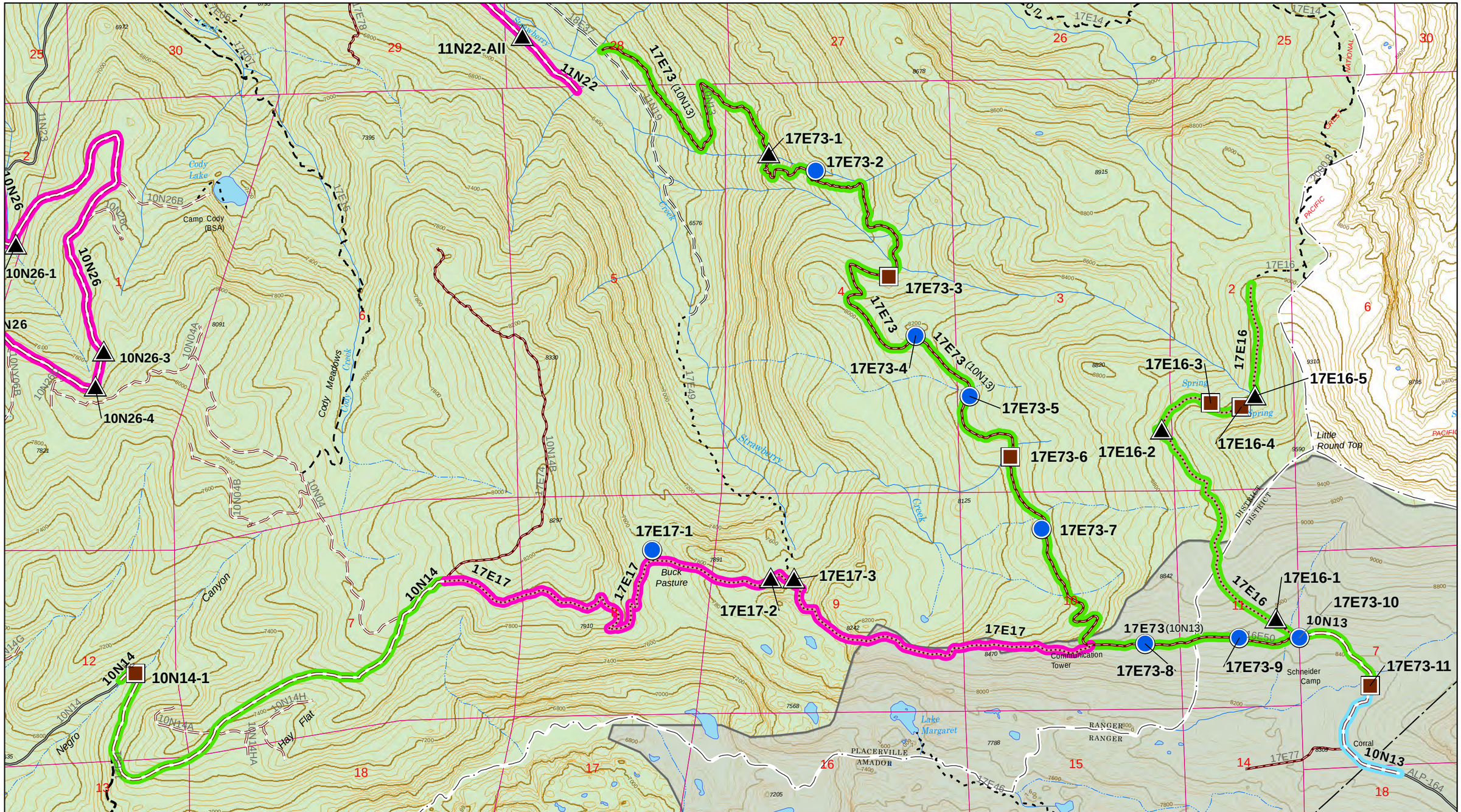

USDA United States Department of Agriculture

Travel Management SEIS
Alternative 1

Forest Service Region 5 Eldorado National Forest

40' Contour

0 0.3 0.6 Miles

Alternative

- No Public Motorized use
- Currently Open for Public Motorized use
- Designate for Public Motorized Use
- Designate for Public Motorized Use with LRMP Amendment
- Designate for Public Motorized Use with Mitigation

Meadow Survey Standard and Guideline #100

- Meets
- Does Not Meet
- Not A Meadow

Route Type

Highway Legal Vehicles Only

- Road Not Maintained for Passenger Vehicles

Road Open to All Vehicles

- Road Not Maintained for Passenger Vehicles

Trails For Trail Vehicles

- Trail For Motorcycles Only
- Trail For All Trail Vehicles

- Eldorado National Forest
- Private Land
- Wilderness
- Yosemite Toad
- Sierra Nevada Yellow-Legged Frog

Map Document: (G:\gis\projects\ohv\seis\MXD\Final\RecordOfDecision\Alternative1.mxd)
6/13/2013 -- 11:02:23 AM

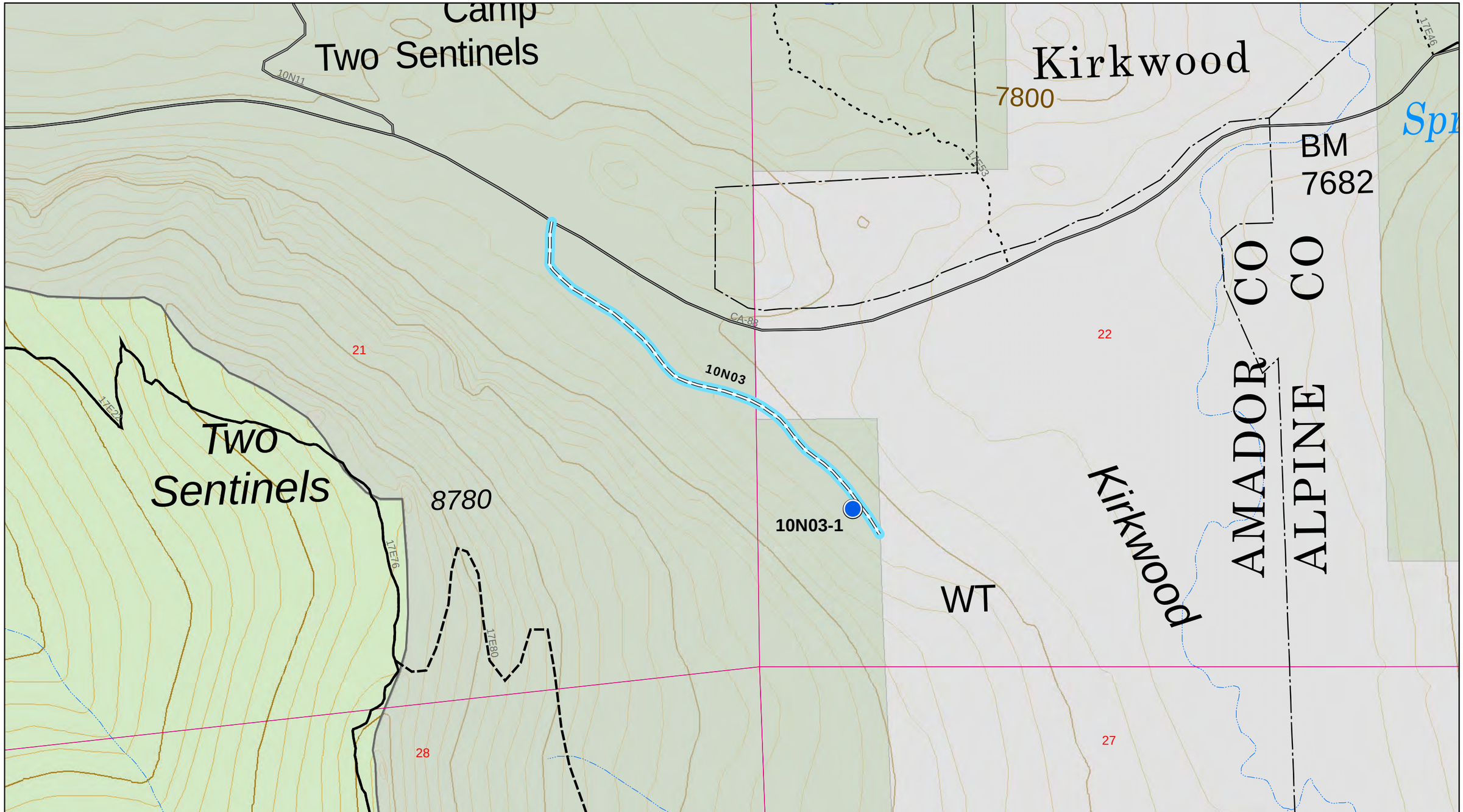

USDA United States Department of Agriculture

Travel Management SEIS
Alternative 1

Forest Service Region 5 Eldorado National Forest

40' Contour

0 0.05 0.1 Miles

Alternative

- No Public Motorized use
- Currently Open for Public Motorized use
- Designate for Public Motorized Use
- Designate for Public Motorized Use with LRMP Amendment
- Designate for Public Motorized Use with Mitigation

Meadow Survey Standard and Guideline #100

- Meets
- Does Not Meet
- Not A Meadow

Route Type

Highway Legal Vehicles Only

- Road Not Maintained for Passenger Vehicles

Road Open to All Vehicles

- Road Not Maintained for Passenger Vehicles

Trails For Trail Vehicles

- Trail For Motorcycles Only
- Trail For All Trail Vehicles

- Eldorado National Forest
- Private Land
- Wilderness
- Yosemite Toad
- Sierra Nevada Yellow-Legged Frog

Map Document: (G:\gis\projects\ohv\seis\MXD\Final\RecordOfDecision\Alternative1.mxd)
6/13/2013 -- 11:02:23 AM

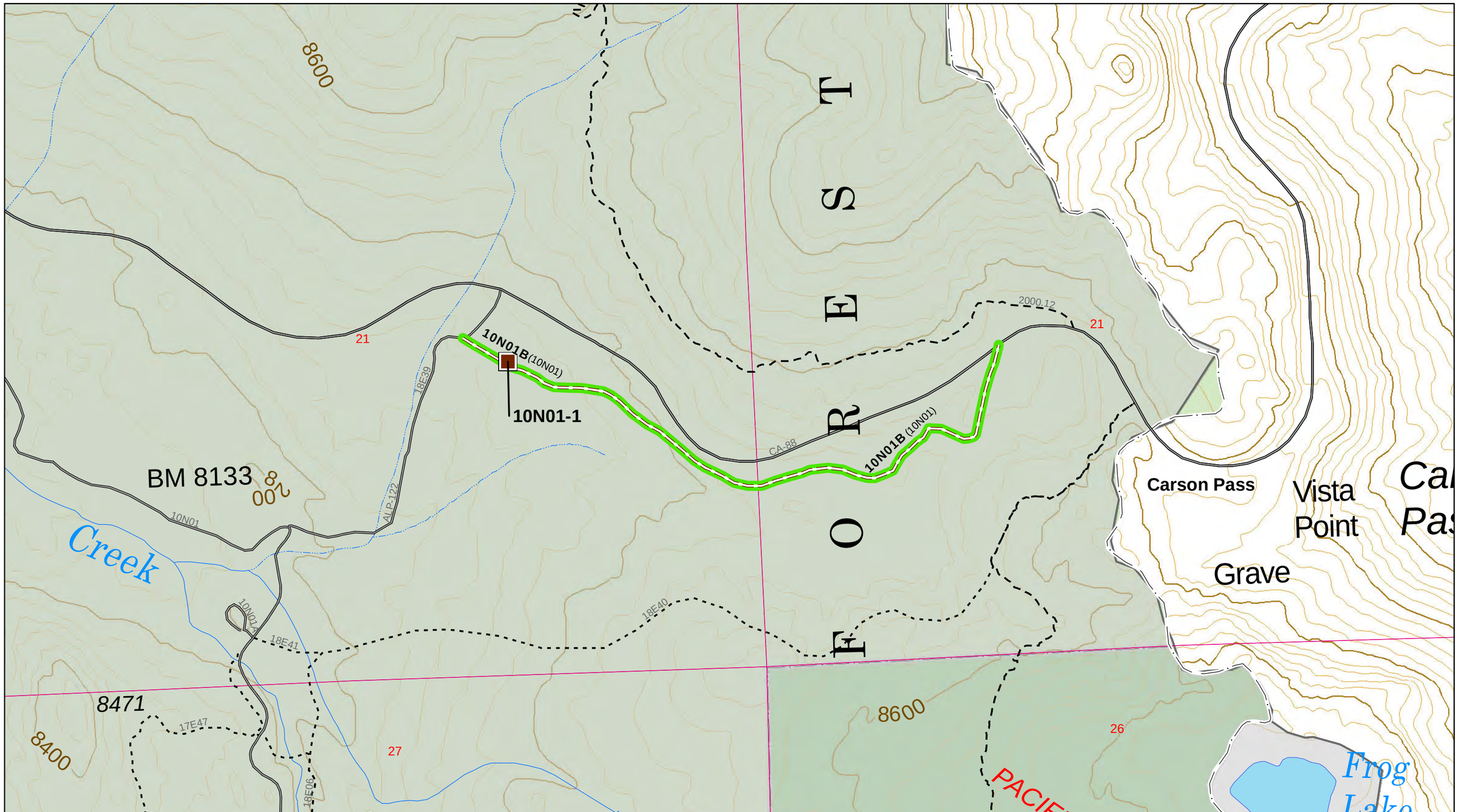

USDA United States Department of Agriculture

Travel Management SEIS
Alternative 1

Forest Service Region 5 Eldorado National Forest

40' Contour

0 0.075 0.15
Miles

Alternative

- No Public Motorized use
- Currently Open for Public Motorized use
- Designate for Public Motorized Use
- Designate for Public Motorized Use with LRMP Amendment
- Designate for Public Motorized Use with Mitigation

Meadow Survey Standard and Guideline #100

- Meets
- Does Not Meet
- Not A Meadow

Route Type

Highway Legal Vehicles Only

- Road Not Maintained for Passenger Vehicles

Road Open to All Vehicles

- Road Not Maintained for Passenger Vehicles

Trails For Trail Vehicles

- Trail For Motorcycles Only
- Trail For All Trail Vehicles

- Eldorado National Forest
- Private Land
- Wilderness
- Yosemite Toad
- Sierra Nevada Yellow-Legged Frog

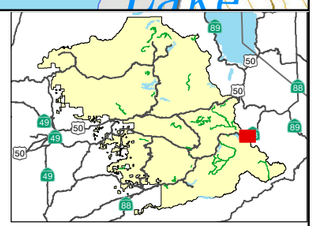

Map Document: (G:\gis\projects\ohv\seis\MXD\Final\RecordOfDecision\Alternative1.mxd)
6/13/2013 -- 11:02:23 AM

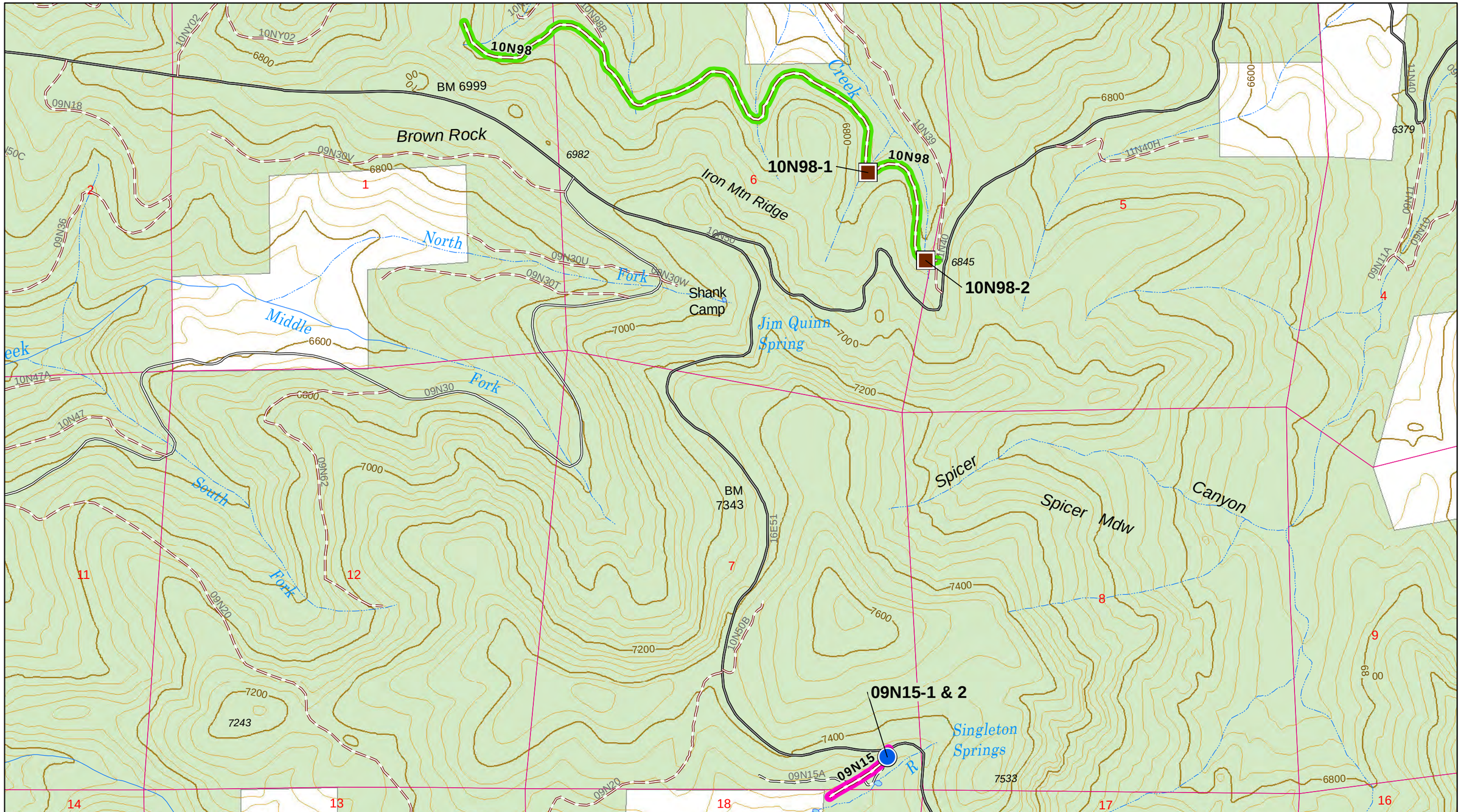

USDA United States Department of Agriculture

Travel Management SEIS
Alternative 1

Forest Service Region 5 Eldorado National Forest

40' Contour

0 0.175 0.35
Miles

Alternative

- No Public Motorized use
- Currently Open for Public Motorized use
- Designate for Public Motorized Use
- Designate for Public Motorized Use with LRMP Amendment
- Designate for Public Motorized Use with Mitigation

Meadow Survey Standard and Guideline #100

- Meets
- Does Not Meet
- Not A Meadow

Route Type

Highway Legal Vehicles Only

- Road Not Maintained for Passenger Vehicles

Road Open to All Vehicles

- Road Not Maintained for Passenger Vehicles

Trails For Trail Vehicles

- Trail For Motorcycles Only
- Trail For All Trail Vehicles

- Eldorado National Forest
- Private Land
- Wilderness
- Yosemite Toad
- Sierra Nevada Yellow-Legged Frog

Map Document: (G:\gis\projects\ohv\seis\MXD\Final\RecordOfDecision\Alternative1.mxd)
6/13/2013 -- 11:02:23 AM

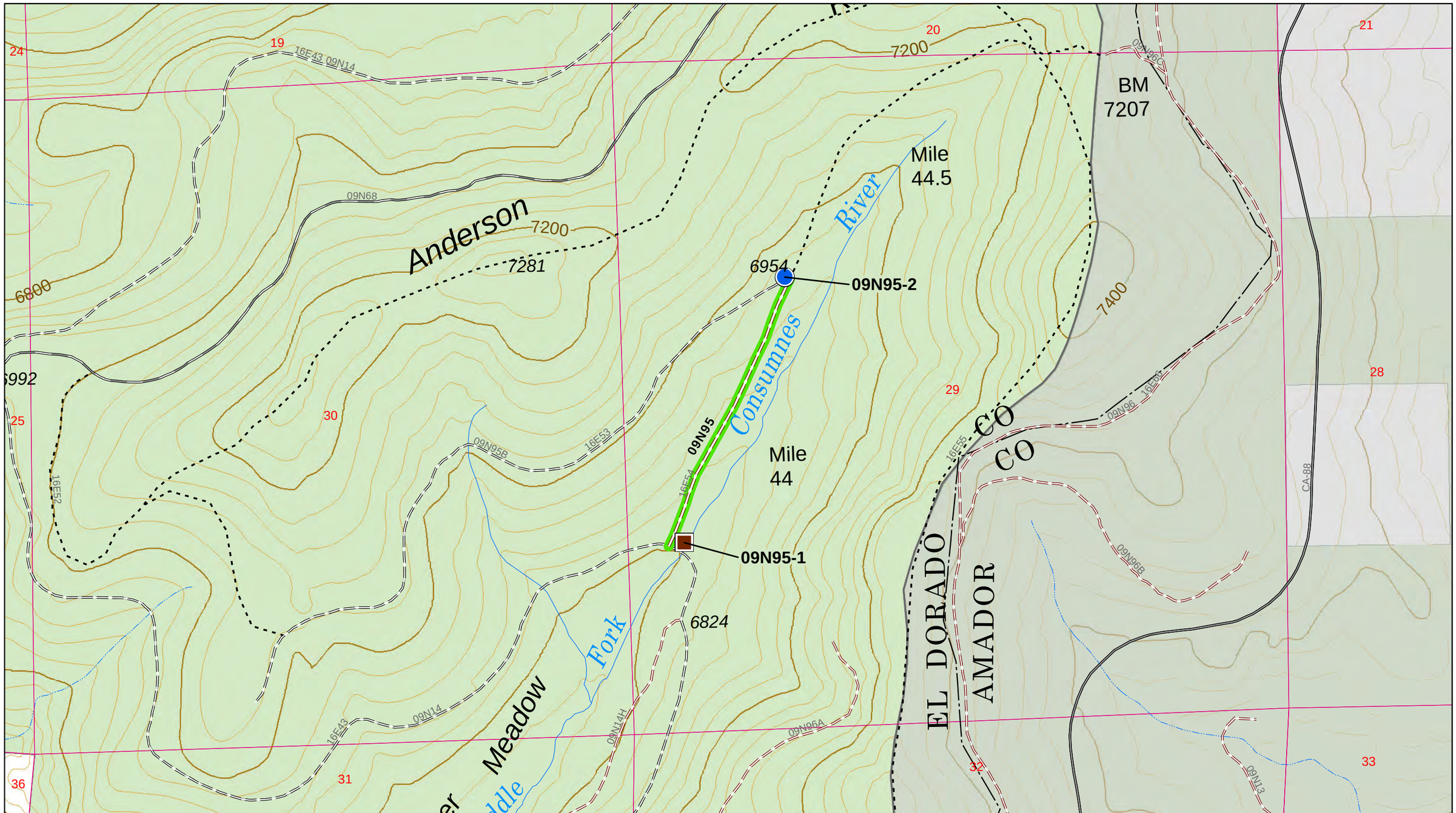

USDA United States Department of Agriculture

Travel Management SEIS Alternative 1

Forest Service Region 5 Eldorado National Forest

40' Contour

0 0.1 0.2 Miles

Alternative

- No Public Motorized use
- Currently Open for Public Motorized use
- Designate for Public Motorized Use
- Designate for Public Motorized Use with LRMP Amendment
- Designate for Public Motorized Use with Mitigation

Meadow Survey Standard and Guideline #100

- Meets
- Does Not Meet
- Not A Meadow

Route Type

Highway Legal Vehicles Only

- Road Not Maintained for Passenger Vehicles

Road Open to All Vehicles

- Road Not Maintained for Passenger Vehicles

Trails For Trail Vehicles

- Trail For Motorcycles Only
- Trail For All Trail Vehicles

- Eldorado National Forest
- Private Land
- Wilderness
- Yosemite Toad
- Sierra Nevada Yellow-Legged Frog

Map Document: (G:\gis\projects\ohv\seis\MXD\Final\RecordOfDecision\Alternative1.mxd)
6/13/2013 -- 11:02:23 AM

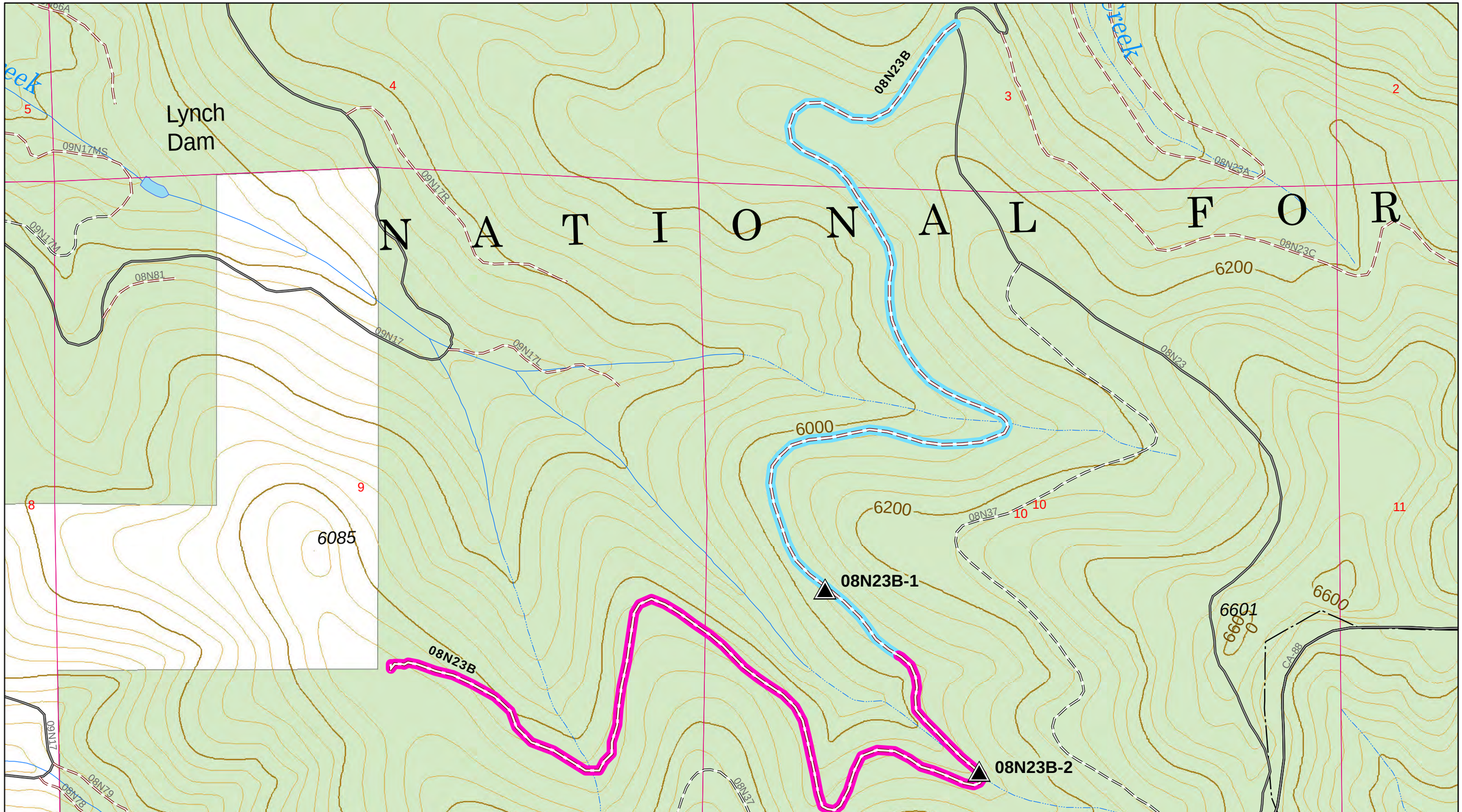

USDA United States Department of Agriculture

Travel Management SEIS
Alternative 1

Forest Service Region 5 Eldorado National Forest

40' Contour

0 0.1 0.2
Miles

Alternative

- No Public Motorized use
- Currently Open for Public Motorized use
- Designate for Public Motorized Use
- Designate for Public Motorized Use with LRMP Amendment
- Designate for Public Motorized Use with Mitigation

Meadow Survey Standard and Guideline #100

- Meets
- Does Not Meet
- Not A Meadow

Route Type

Highway Legal Vehicles Only
- Road Not Maintained for Passenger Vehicles

Road Open to All Vehicles
- Road Not Maintained for Passenger Vehicles

Trails For Trail Vehicles
- Trail For Motorcycles Only
- Trail For All Trail Vehicles

- Eldorado National Forest
- Private Land
- Wilderness
- Yosemite Toad
- Sierra Nevada Yellow-Legged Frog

Map Document: (G:\gis\projects\ohv\seis\MXD\Final\RecordOfDecision\Alternative1.mxd)
6/13/2013 -- 11:02:23 AM

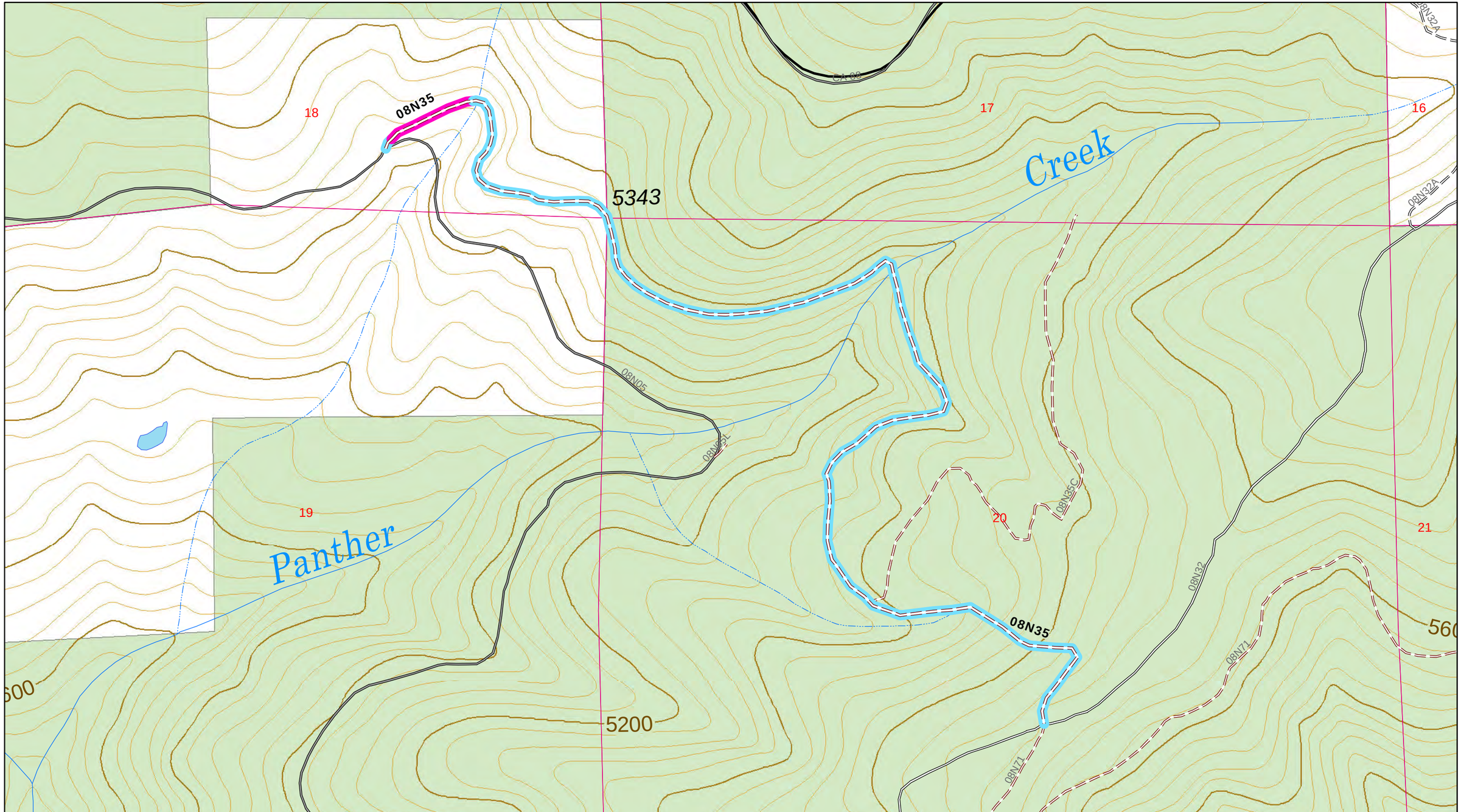

USDA United States Department of Agriculture

Travel Management SEIS
Alternative 1

Forest Service Region 5 Eldorado National Forest

40' Contour

0 0.075 0.15
Miles

Alternative

- No Public Motorized use
- Currently Open for Public Motorized use
- Designate for Public Motorized Use
- Designate for Public Motorized Use with LRMP Amendment
- Designate for Public Motorized Use with Mitigation

Meadow Survey Standard and Guideline #100

- Meets
- Does Not Meet
- Not A Meadow

Route Type

Highway Legal Vehicles Only

- Road Not Maintained for Passenger Vehicles

Road Open to All Vehicles

- Road Not Maintained for Passenger Vehicles

Trails For Trail Vehicles

- Trail For Motorcycles Only
- Trail For All Trail Vehicles

- Eldorado National Forest
- Private Land
- Wilderness
- Yosemite Toad
- Sierra Nevada Yellow-Legged Frog

Map Document: (G:\gis\projects\ohv\seis\MXD\Final\RecordOfDecision\Alternative1.mxd)
6/13/2013 -- 11:02:23 AM

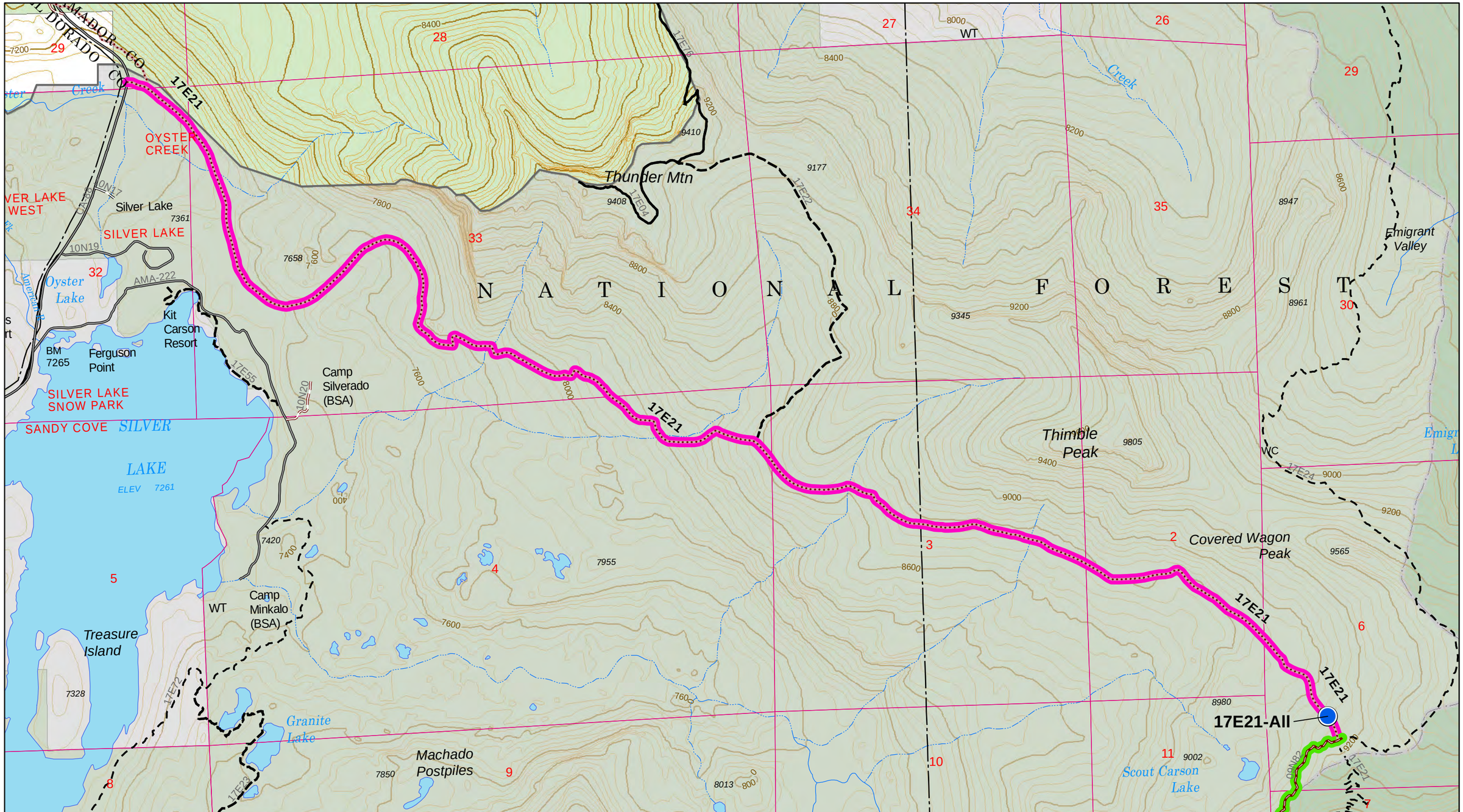

USDA United States Department of Agriculture

Travel Management SEIS
Alternative 1

Forest Service Region 5 Eldorado National Forest

40' Contour

0 0.2 0.4 Miles

Alternative

- No Public Motorized use
- Currently Open for Public Motorized use
- Designate for Public Motorized Use
- Designate for Public Motorized Use with LRMP Amendment
- Designate for Public Motorized Use with Mitigation

Meadow Survey Standard and Guideline #100

- Meets
- Does Not Meet
- Not A Meadow

Route Type

Highway Legal Vehicles Only
- Road Not Maintained for Passenger Vehicles

Road Open to All Vehicles
- Road Not Maintained for Passenger Vehicles

Trails For Trail Vehicles
- Trail For Motorcycles Only
- Trail For All Trail Vehicles

- Eldorado National Forest
- Private Land
- Wilderness
- Yosemite Toad
- Sierra Nevada Yellow-Legged Frog

Map Document: (G:\gis\projects\ohv\seis\MXD\Final\RecordOfDecision\Alternative1.mxd)
6/13/2013 -- 11:02:23 AM

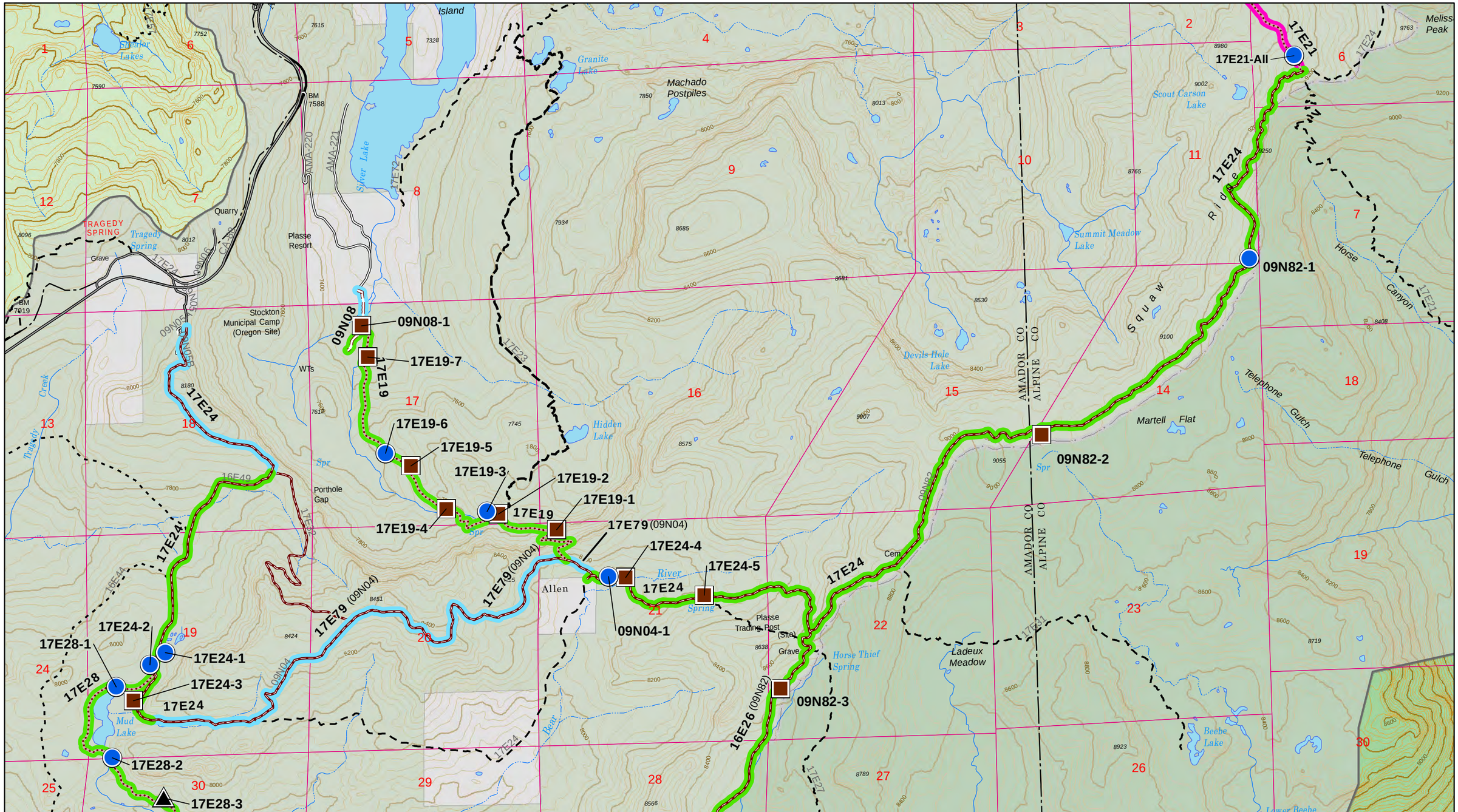

USDA United States Department of Agriculture

Travel Management SEIS Alternative 1

Forest Service Region 5 Eldorado National Forest

40' Contour

0 0.3 0.6 Miles

Alternative

- No Public Motorized use
- Currently Open for Public Motorized use
- Designate for Public Motorized Use
- Designate for Public Motorized Use with LRMP Amendment
- Designate for Public Motorized Use with Mitigation

Meadow Survey Standard and Guideline #100

- Meets
- Does Not Meet
- Not A Meadow

Route Type

Highway Legal Vehicles Only

- Road Not Maintained for Passenger Vehicles

Road Open to All Vehicles

- Road Not Maintained for Passenger Vehicles

Trails For Trail Vehicles

- Trail For Motorcycles Only
- Trail For All Trail Vehicles

- Eldorado National Forest
- Private Land
- Wilderness
- Yosemite Toad
- Sierra Nevada Yellow-Legged Frog

Map Document: (G:\gis\projects\ohv\seis\MXD\Final\RecordOfDecision\Alternative1.mxd)
6/13/2013 -- 11:02:23 AM

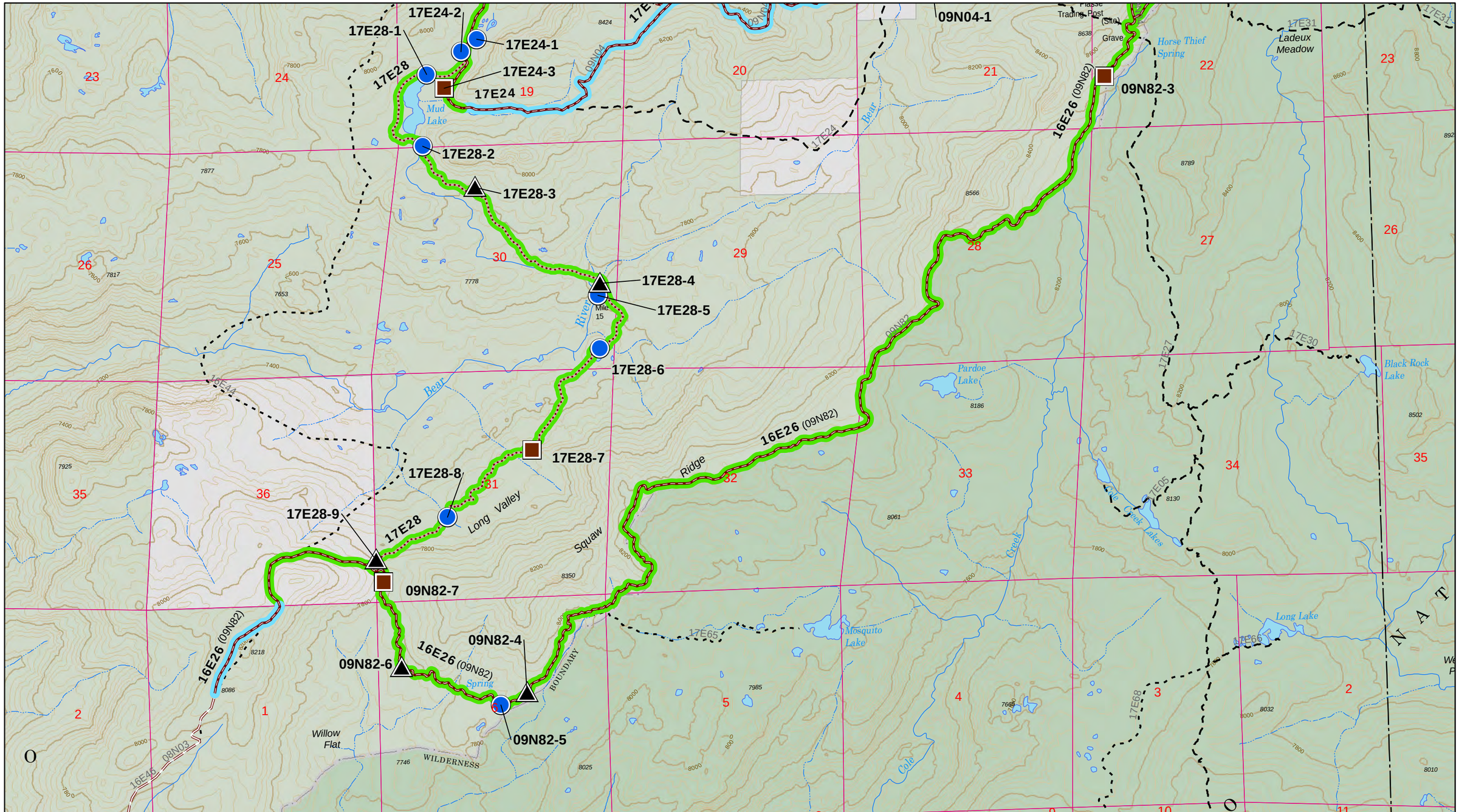

USDA United States Department of Agriculture

Travel Management SEIS
Alternative 1

Forest Service Region 5 Eldorado National Forest

40' Contour

0 0.3 0.6
Miles

Alternative

- No Public Motorized use
- Currently Open for Public Motorized use
- Designate for Public Motorized Use
- Designate for Public Motorized Use with LRMP Amendment
- Designate for Public Motorized Use with Mitigation

Meadow Survey Standard and Guideline #100

- Meets
- Does Not Meet
- Not A Meadow

Route Type

Highway Legal Vehicles Only

- Road Not Maintained for Passenger Vehicles

Road Open to All Vehicles

- Road Not Maintained for Passenger Vehicles

Trails For Trail Vehicles

- Trail For Motorcycles Only
- Trail For All Trail Vehicles

- Eldorado National Forest
- Private Land
- Wilderness
- Yosemite Toad
- Sierra Nevada Yellow-Legged Frog

Map Document: (G:\gis\projects\ohv\sesi\MXD\Final\RecordOfDecision\Alternative1.mxd)
6/13/2013 -- 11:02:23 AM

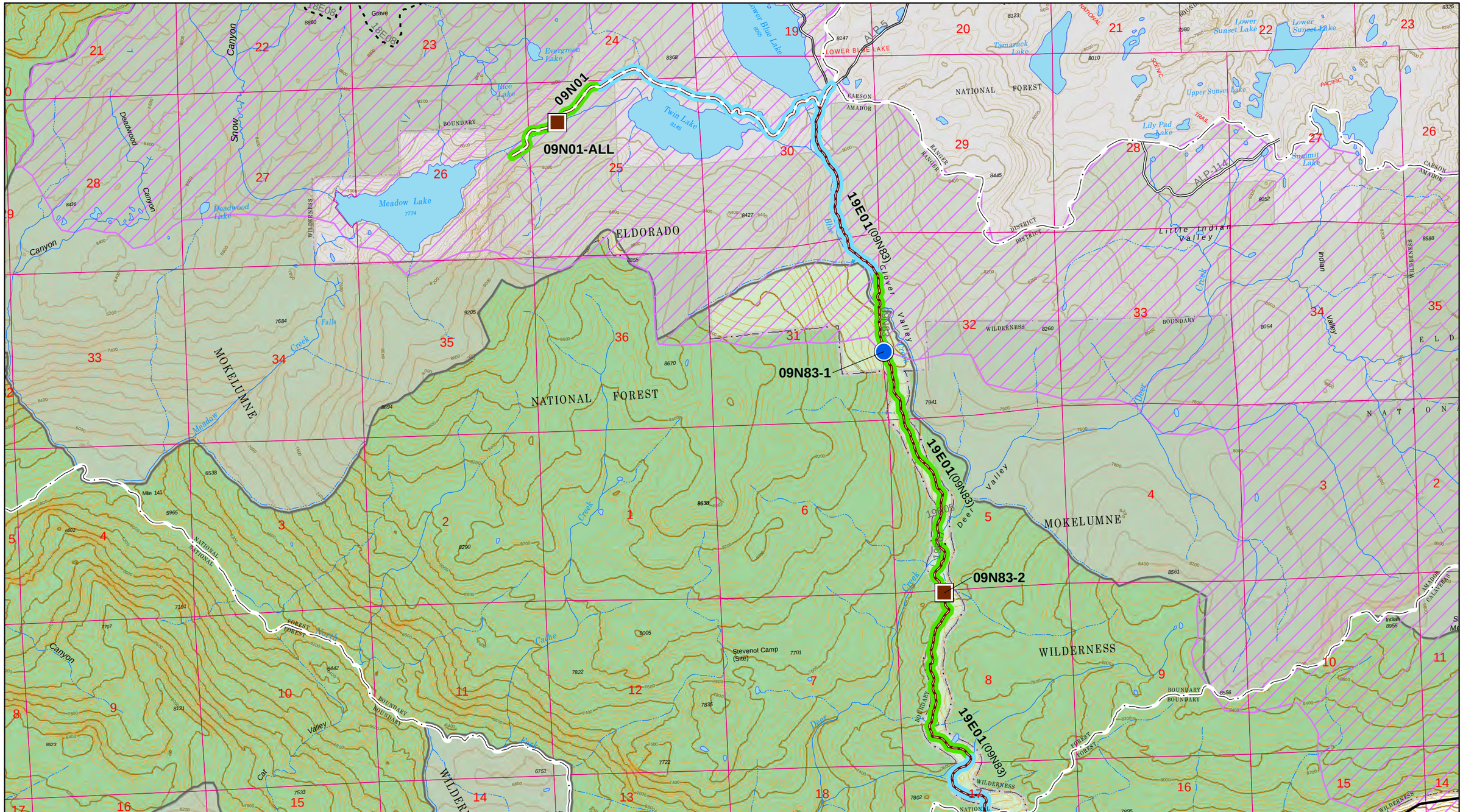

USDA United States Department of Agriculture

Travel Management SEIS Alternative 1

Forest Service Region 5 Eldorado National Forest

40' Contour

0 0.4 0.8 Miles

Alternative

- No Public Motorized use
- Currently Open for Public Motorized use
- Designate for Public Motorized Use
- Designate for Public Motorized Use with LRMP Amendment
- Designate for Public Motorized Use with Mitigation

Meadow Survey Standard and Guideline #100

- Meets
- Does Not Meet
- Not A Meadow

Route Type

Highway Legal Vehicles Only

- Road Not Maintained for Passenger Vehicles

Road Open to All Vehicles

- Road Not Maintained for Passenger Vehicles

Trails For Trail Vehicles

- Trail For Motorcycles Only
- Trail For All Trail Vehicles

- Eldorado National Forest
- Private Land
- Wilderness
- Yosemite Toad
- Sierra Nevada Yellow-Legged Frog

Map Document: (G:\gis\projects\ohv\seis\MXD\Final\RecordOfDecision\Alternative1.mxd)
6/13/2013 -- 11:02:23 AM