Cat Daddy Timber Sale
Vicinity Map
Rogue River Siskiyou National Forest
Powers Ranger District

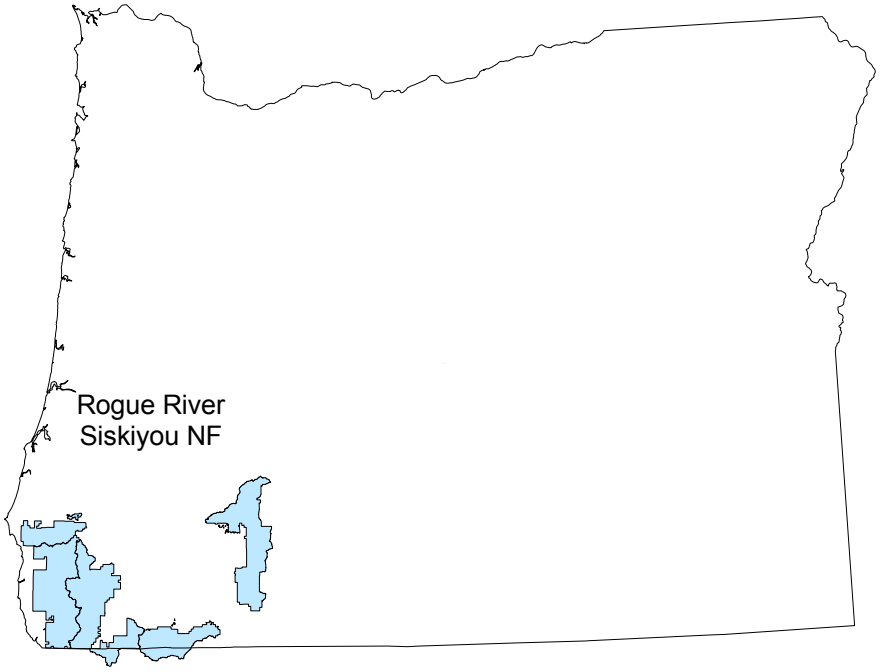

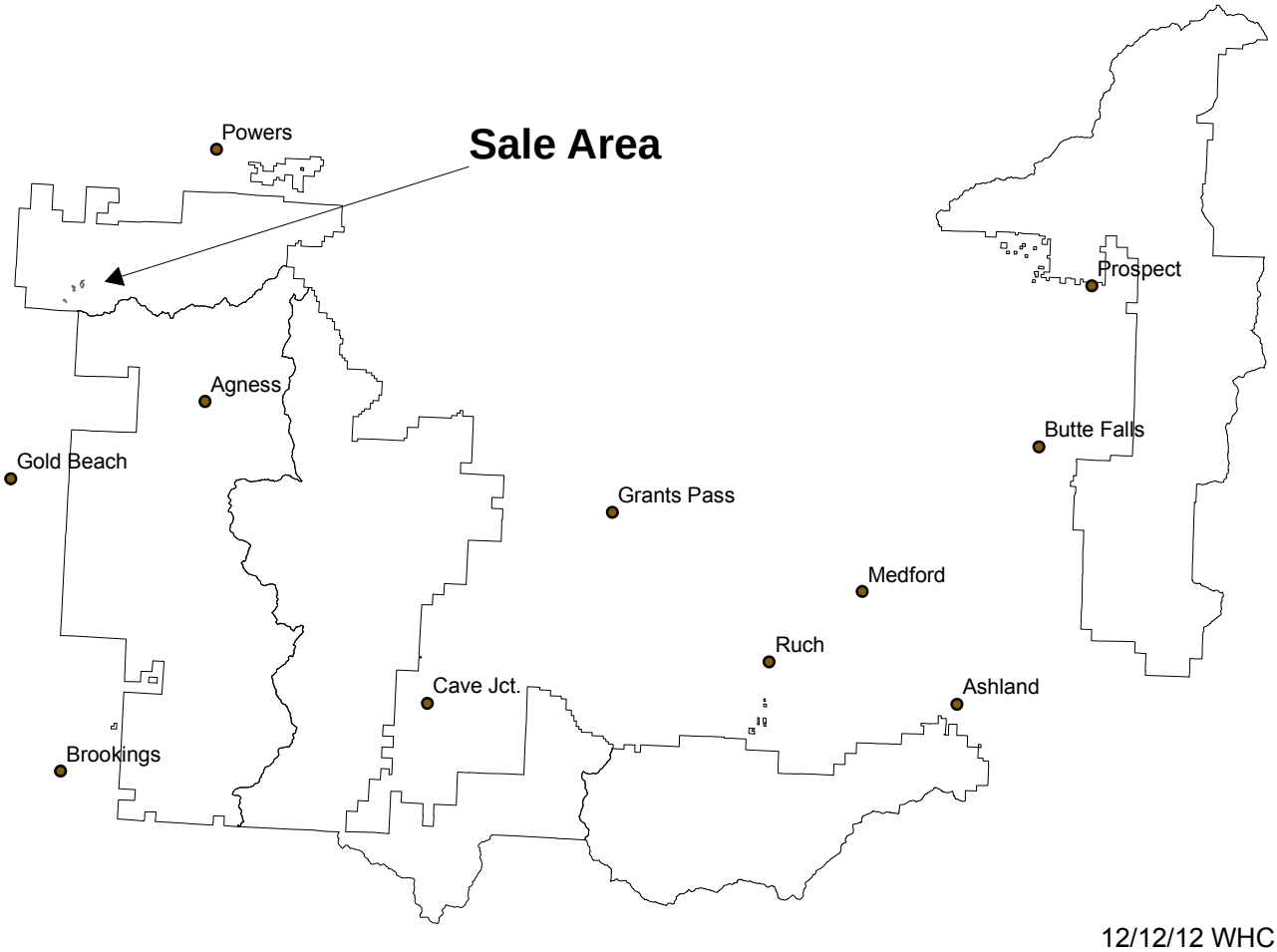

12/12/12 WHC

Cat Daddy Timber Sale
Sale Area Map
Powers Ranger District
Rogue River - Siskiyou National Forest
T. 33 S., R. 14 W., Sec. 24, 25, 26, & 35
T. 33 S., R. 13 W., Sec 19 & 30
W. M., Surveyed Curry County, OR

1:15840

0 650 1,300 2,600 3,900 Feet

Subdivision or Road #	Contract Requirements
All Subdivisions	OES, DXD, DF, Skyline (S)
2, 7, 10, 11	Tractor (T), LOS
2, 6	YTA, HP
7, 10	HP
2, 10, 11	LTM

1	Subdivision Number. Subdivision boundaries are marked with BLUE Partial Cut Tags or ORANGE Timber Sale Tags and ORANGE paint. Blue flagging only aids in the location of the subdivision boundary. **B1.1**
DxD	Designation by Description. B2.35, **C2.35# (Option 1)**
LTM	Leave Tree Marked. All trees designated with orange paint are to be retained. **C2.35# (Option 1)**
U	Unsuitable for Hauling Proir to Reconstruction **C5.12#**
R	Restricted Road. **C5.12#**
DF	Directional Felling Specified. **C6.41#**
OES	One-end-suspension required. **B6.42, C6.42#**
HP	Hand Pile and Cover Slash. **C6.74#**
YTA	Yard with tops attached to last log, **C6.42#**
LOS	Limited Operating Season. **C6.315#**
T	Tractor Yarding Specified, **B6.42, C6.42#**
S	Cable Yarding Specified, **B6.42, C6.42#**

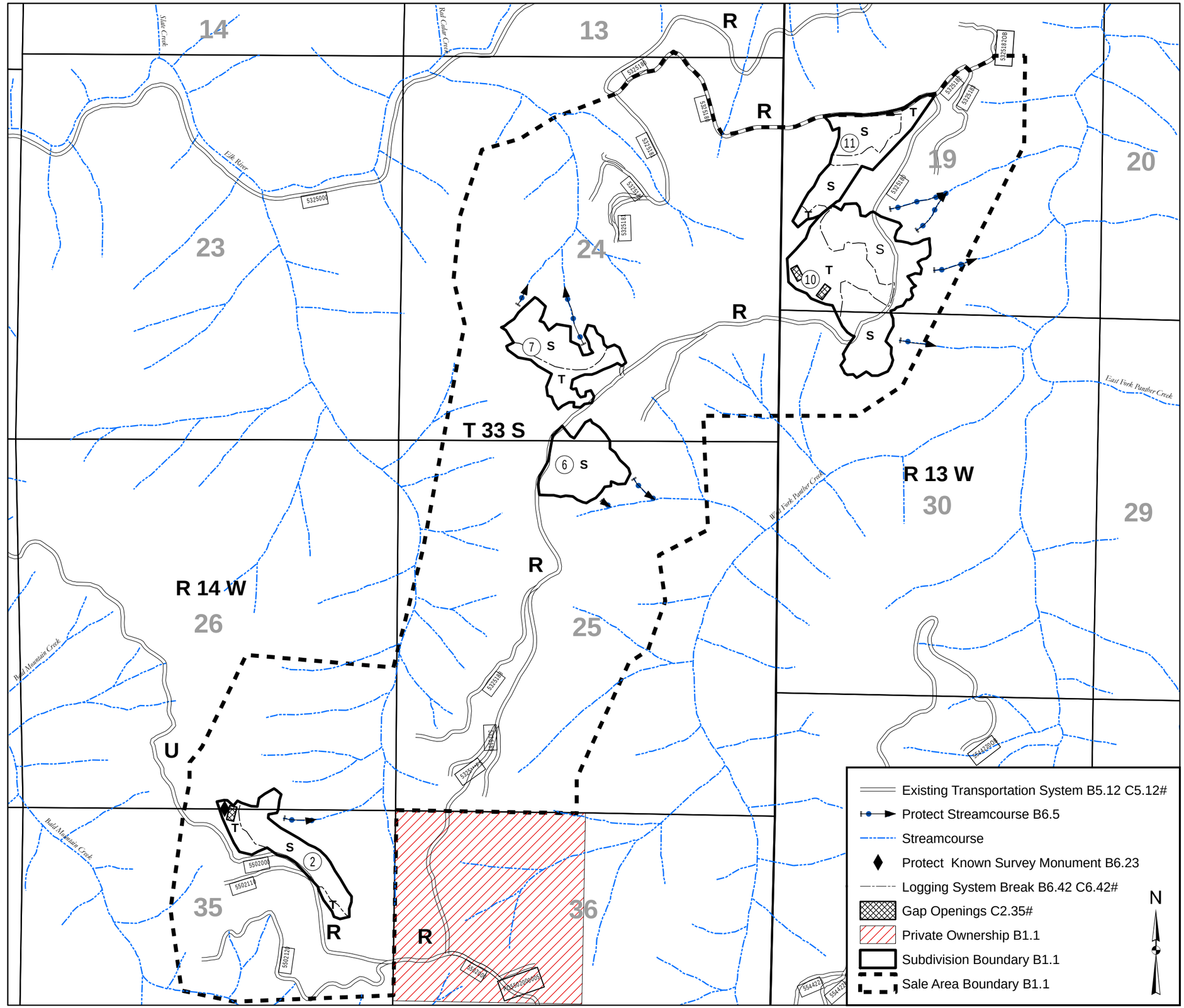

Sheet 1 of 1

06/10/13 WHC