# Huron-Manistee National Forests Potential Grouse Habitat – Mio and Huron Shores Ranger Districts Map 1

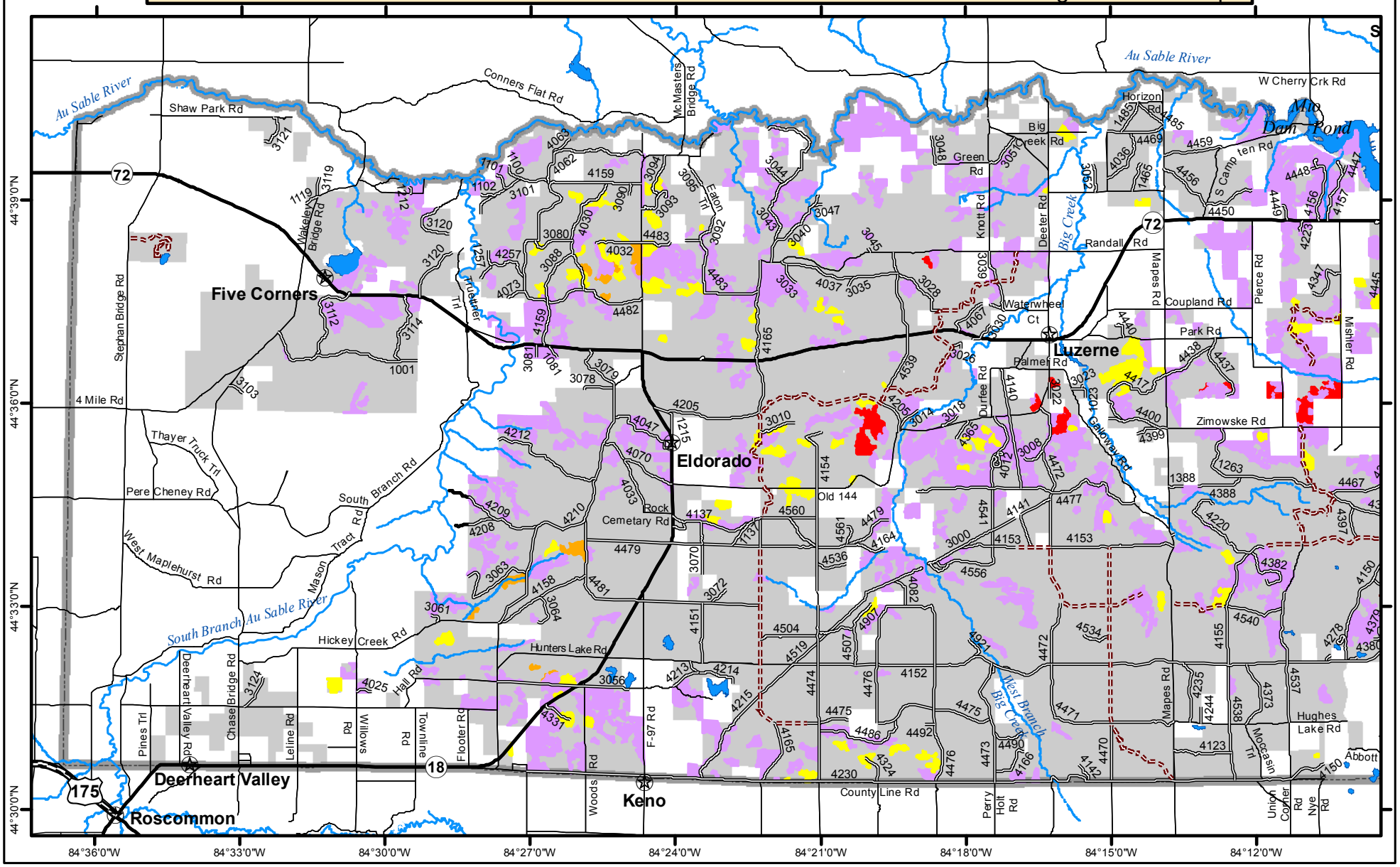


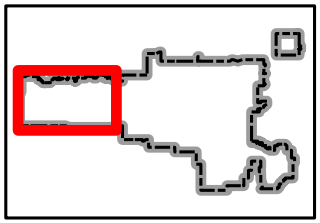

Legend

Aspen and Aspen/Mixed Oak Stand Age

- 0 - 5 Years Old
- 6 - 15 Years Old
- 16 - 25 Years Old
- 26+ Years Old

- USFS Ownership
- Forest Boundary
- 2015 USFS Seasonal Roads
- 2015 USFS Yearlong Roads
- County Roads
- State Roads
- US Roads
- Rivers
- Lakes
- Cities and Villages

**The USDA Forest Service makes no warranty express or implied, regarding the data displayed on this map, and reserves the right to correct, update, modify or replace this information without notification. To find out where you can legally drive on Forest lands, please look at the current year's Motor Vehicle Use Map for road numbers and locations.**

N

1:146,915

0 1.25 2.5 5 Miles

# Huron-Manistee National Forests Potential Grouse Habitat – Mio and Huron Shores Ranger Districts Map 2

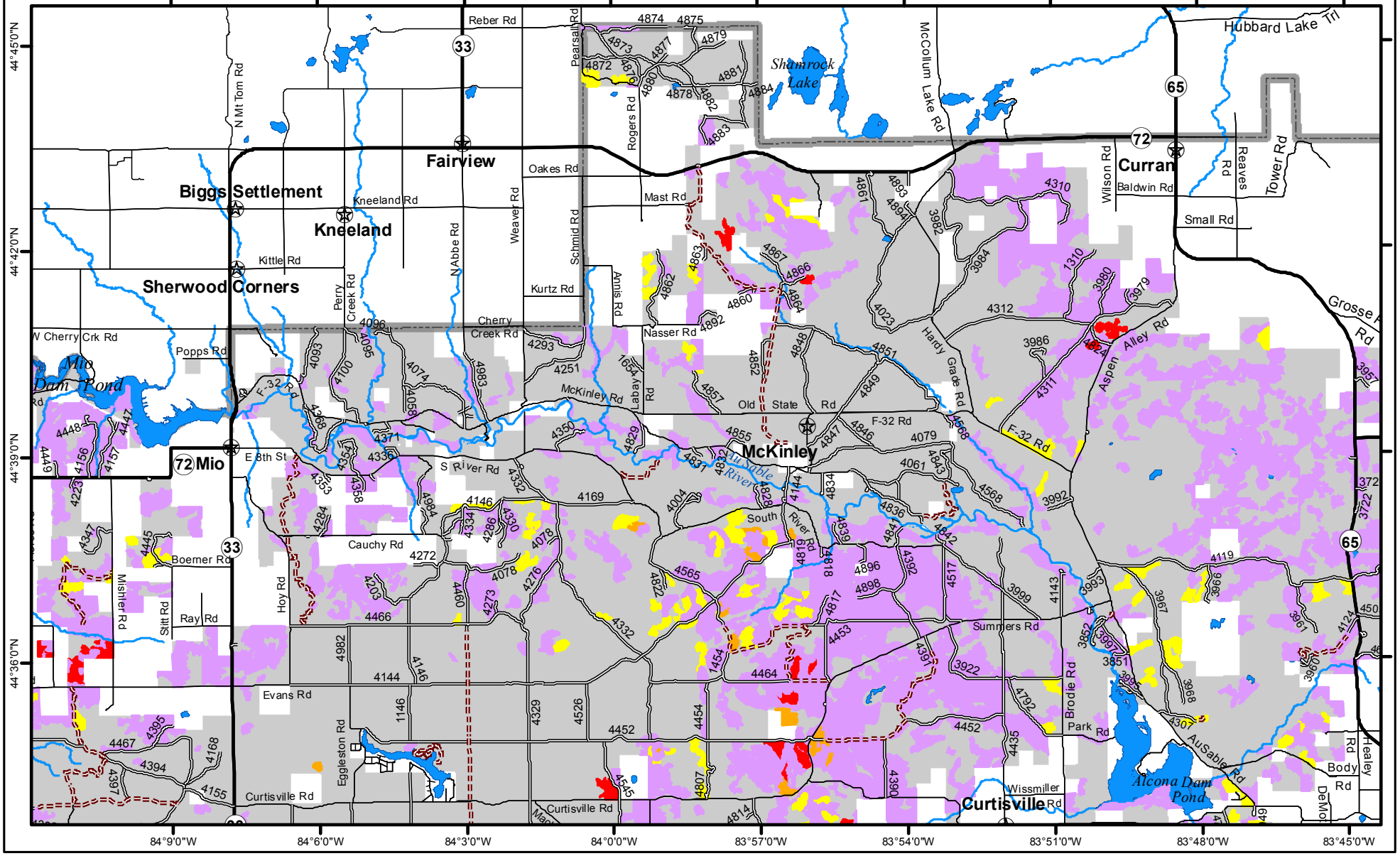


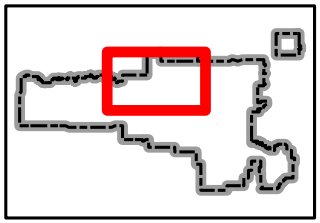

Legend

Aspen and Aspen/Mixed Oak Stand Age

- 0 - 5 Years Old
- 6 - 15 Years Old
- 16 - 25 Years Old
- 26+ Years Old

- USFS Ownership
- Forest Boundary
- 2015 USFS Seasonal Roads
- 2015 USFS Yearlong Roads
- County Roads
- State Roads
- US Roads
- Rivers
- Lakes
- Cities and Villages

**The USDA Forest Service makes no warranty express or implied, regarding the data displayed on this map, and reserves the right to correct, update, modify or replace this information without notification. To find out where you can legally drive on Forest lands, please look at the current year's Motor Vehicle Use Map for road numbers and locations.**

N

1:145,050

0 1.25 2.5 5 Miles

# Huron-Manistee National Forests Potential Grouse Habitat – Mio and Huron Shores Ranger Districts Map 3

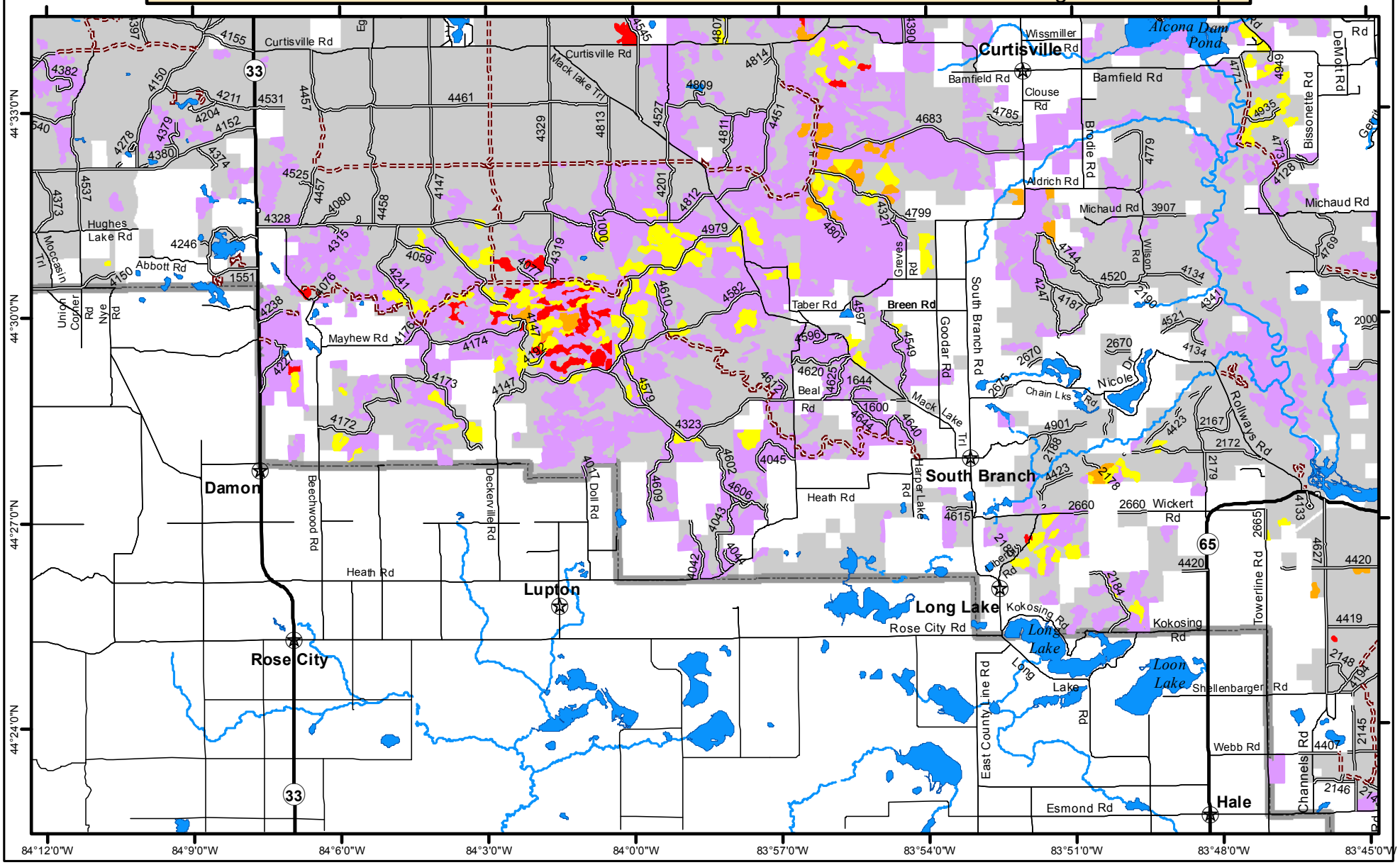


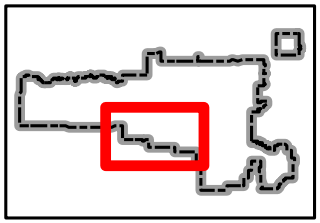

Legend

Aspen and Aspen/Mixed Oak Stand Age

- 0 - 5 Years Old
- 6 - 15 Years Old
- 16 - 25 Years Old
- 26+ Years Old

- USFS Ownership
- Forest Boundary
- 2015 USFS Seasonal Roads
- 2015 USFS Yearlong Roads
- County Roads
- State Roads
- US Roads
- Rivers
- Lakes
- Cities and Villages

**The USDA Forest Service makes no warranty express or implied, regarding the data displayed on this map, and reserves the right to correct, update, modify or replace this information without notification. To find out where you can legally drive on Forest lands, please look at the current year's Motor Vehicle Use Map for road numbers and locations.**

N

1:145,260

0 1.25 2.5 5 Miles

# Huron-Manistee National Forests Potential Grouse Habitat – Mio and Huron Shores Ranger Districts Map 4

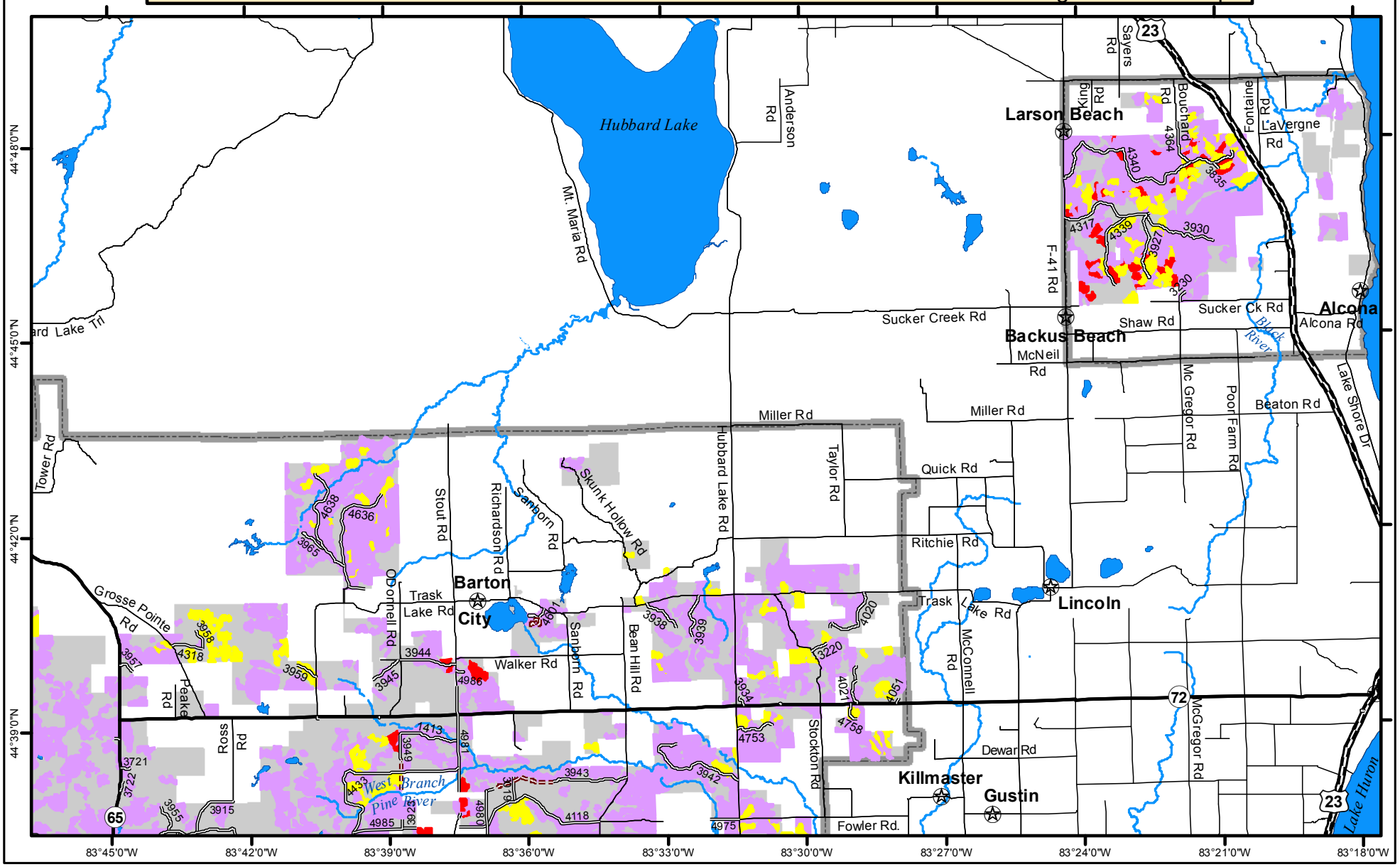


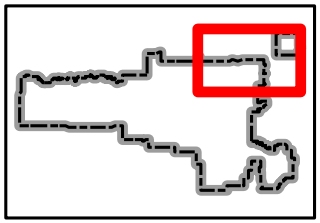

Legend

Aspen and Aspen/Mixed Oak Stand Age

- 0 - 5 Years Old
- 6 - 15 Years Old
- 16 - 25 Years Old
- 26+ Years Old

- USFS Ownership
- Forest Boundary
- 2015 USFS Seasonal Roads
- 2015 USFS Yearlong Roads
- County Roads
- State Roads
- US Roads
- Rivers
- Lakes
- Cities and Villages

**The USDA Forest Service makes no warranty express or implied, regarding the data displayed on this map, and reserves the right to correct, update, modify or replace this information without notification. To find out where you can legally drive on Forest lands, please look at the current year's Motor Vehicle Use Map for road numbers and locations.**

N

1:153,260

0 1.25 2.5 5 Miles

# Huron-Manistee National Forests Potential Grouse Habitat – Mio and Huron Shores Ranger Districts Map 5

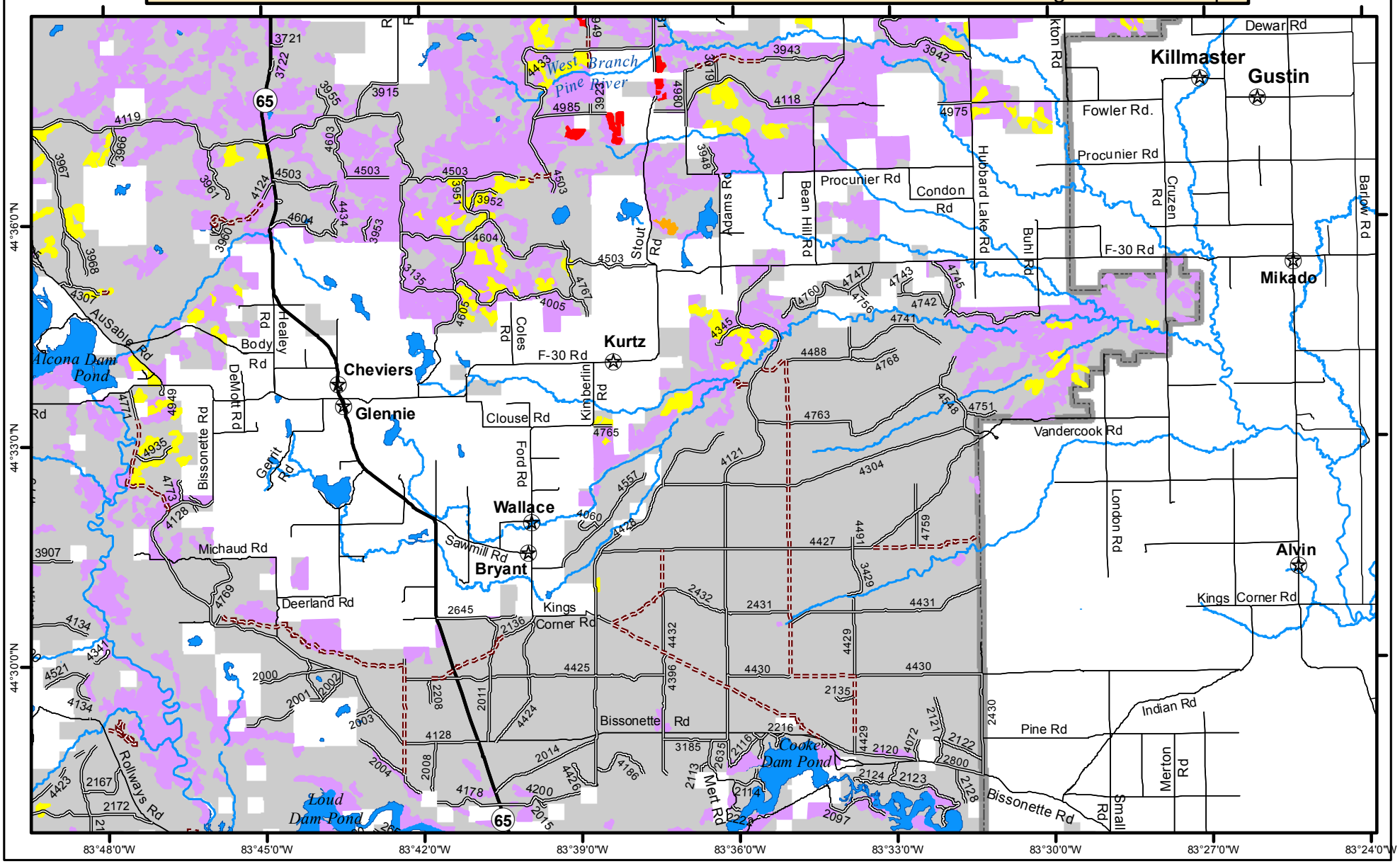


Legend

Aspen and Aspen/Mixed Oak Stand Age

- 0 - 5 Years Old
- 6 - 15 Years Old
- 16 - 25 Years Old
- 26+ Years Old

- USFS Ownership
- Forest Boundary
- 2015 USFS Seasonal Roads
- 2015 USFS Yearlong Roads
- County Roads
- State Roads
- US Roads
- Rivers
- Lakes
- Cities and Villages

**The USDA Forest Service makes no warranty express or implied, regarding the data displayed on this map, and reserves the right to correct, update, modify or replace this information without notification. To find out where you can legally drive on Forest lands, please look at the current year's Motor Vehicle Use Map for road numbers and locations.**

N

1:135,020

0 1 2 4 Miles

# Huron-Manistee National Forests Potential Grouse Habitat – Mio and Huron Shores Ranger Districts Map 6

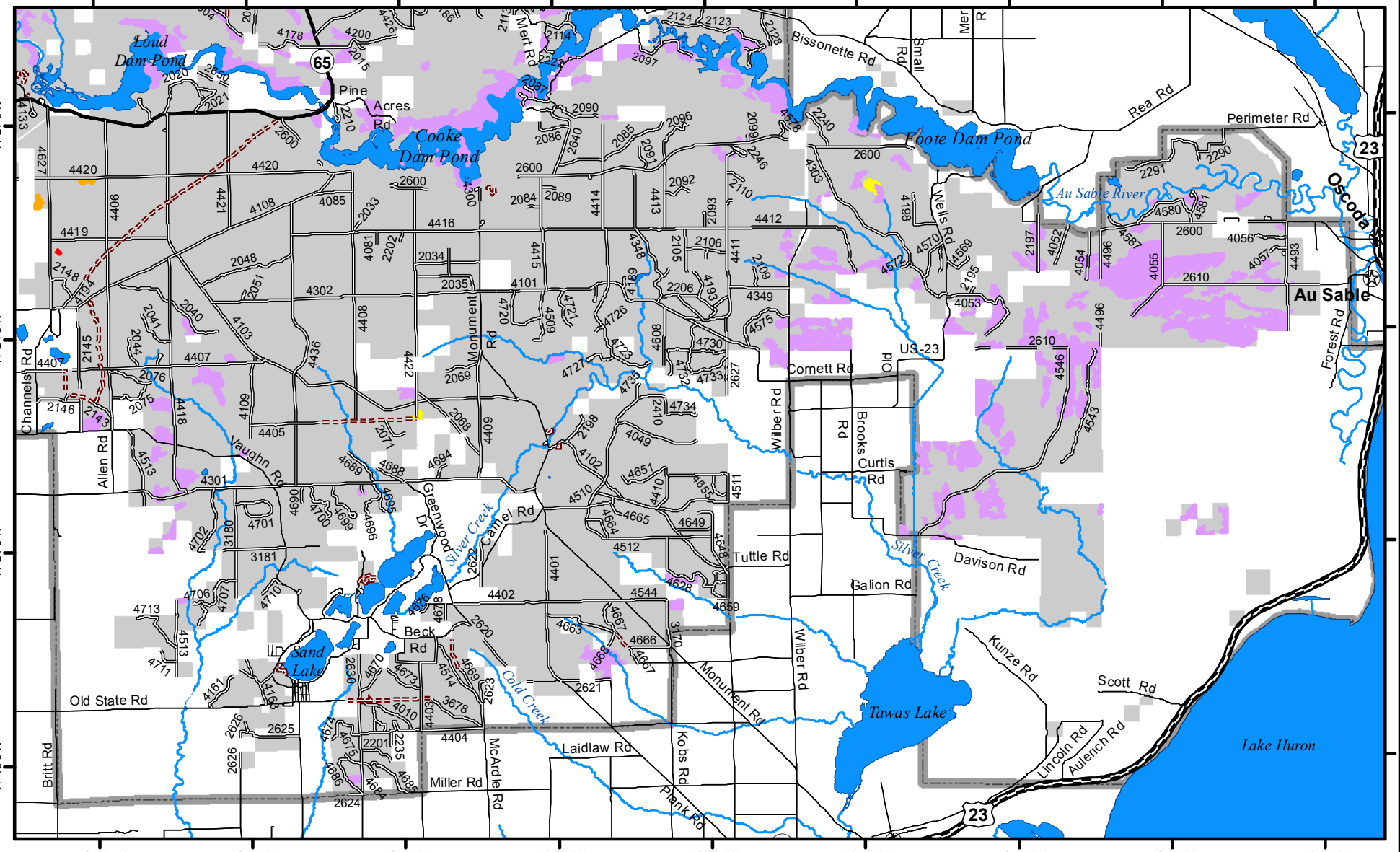


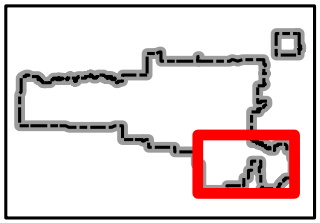

Legend

Aspen and Aspen/Mixed Oak Stand Age

- 0 - 5 Years Old
- 6 - 15 Years Old
- 16 - 25 Years Old
- 26+ Years Old

- USFS Ownership
- Forest Boundary
- 2015 USFS Seasonal Roads
- 2015 USFS Yearlong Roads
- County Roads
- State Roads
- US Roads
- Rivers
- Lakes
- Cities and Villages

**The USDA Forest Service makes no warranty express or implied, regarding the data displayed on this map, and reserves the right to correct, update, modify or replace this information without notification. To find out where you can legally drive on Forest lands, please look at the current year's Motor Vehicle Use Map for road numbers and locations.**

N

1:142,010

0 1.25 2.5 5 Miles