SPECIFICATIONS AND DRAWINGS FOR CONSTRUCTION OF SPECIFIED ROADS

TABLE OF CONTENTS

TITLE		NUMBER OF PAGES
I.	SCHEDULE OF ITEMS	1
II.	SPECIFICATION LIST	3
III.	SPECIAL PROJECT SPECIFICATIONS	47
IV.	DRAWINGS	7

PART I - SCHEDULE OF ITEMS

SECTION B – SERVICES AND PRICES

Jack SBA Timber Sale
Paulina Ranger District
Ochoco National Forest
Wheeler County

B- 1 - SCHEDULE OF ITEMS PURCHASER

ITEM NO.	DESCRIPTION	PAY UNIT	EST. QTY.	UNIT PRICE	TOTAL PRICE
15101	Mobilization	Lump Sum	1	$ 4950.00	$ 4950.00
17003	Water	Lump Sum	1	$ 9000.00	$ 9000.00
20307	Cutting and disposal of roadway vegetation: tops and limbs f, logs f, stumps f	Mile	0.74	$ 2360.00	$ 1746.40
32232	Haul and place stockpiled aggregate, compaction method B	Cubic Yard	2317	$ 18.25	$ 42285.25
63501	Temporary traffic control	Lump Sum	1	$ 2100.00	$ 2100.00
				TOTAL	$ 60,081.65

B-2 - NOTE:

Payment will be made on actual work performed as described in FP-03 109.01 unless otherwise noted.

		Specification List: Jack SBA Timber Sale				Last Revision Date
			12 Reconst.			
Spec. No.	Title					
	Preface		X			3/15/2004
101	Terms, Formats and Definitions		X			2003
101.01	Meaning of Terms		X			1/22/2009
101.01	Meaning of Terms		X			1/22/2009
101.03	Abbreviations and Symbols		X			6/16/2006
101.04	Definitions		X			3/29/2007
101.04	Definitions		X			11/06/2007
102	Bid, Award, and Execution of Contract		X			2003
102.00	Delete 102 in its entirety		X			2/16/2005
103	Scope of work		X			2003
103.00	Intent of Contract		X			2/16/2005
104	Control of Work		X			2003
104.00	Deletions to 104		X			6/16/2006
104.03	Specifications and Drawings		X			1/22/2009
104.06	Use of Roads by Contractor		X			2/17/2005
104.07	Other Contracts		X			2/17/2005
105	Control of Material		X			2003
105.02	Material Sources		X			1/18/2007
105.02	Material Sources		X			2/17/2005
105.02	Material Sources		X			2/17/2005
105.02	Material Sources		X			3/08/2007
105.05	Use of Materials Found in the Work		X			5/12/2004

Spec. No.	**Specification List: Jack SBATimber Sale** Title	12 Reconst.			Last Revision Date
106	Acceptance of Work	X			2003
106.01	Conformity with Contract Requirements	X			7/31/2007
106.07	Partial and Final Acceptance	X			5/11/2004
107	Legal Relations and Responsibility to the Public	X			2003
107.02	Protection and Restoration of Property and Landscape	X			2/17/2005
107.05	Responsibility for Damage Claims	X			5/11/2004
107.06	Contractors Responsibility for Work	X			6/16/2006
107.08	Sanitation, Health and Safety	X			3/29/2005
107.09	Legal Relationship of the Parties	X			6/16/2006
107.10	Environmental Protection	X			6/16/2006
108	Prosecution and Progress	X			2003
108.00	Delete section 108 in entirely	X			2/16/2005
109	Measurement and Payment	X			2003
109.00	Deletions	X			2/17/2005
109.02	Measurement Terms and Definitions	X			6/16/2006
151	Mobilization	X			2003
155	Schedules for Construction Contracts	X			2003
155.00	Delete	X			5/11/2004
170	Develop water supply and watering	X			2003
170.00	Complete Specification	X			3/30/2005

Spec. No.	**Specification List: Jack SBA Timber Sale** Title	12 Reconst.			Last Revision Date
203	Removal of Structures and Obstructions	X			2003
203.01	Description	X			02/25/2005
203.05	Disposing of Material	X			2/24/2005
203.08	Payment	X			2/24/2005
301	Untreated Aggregate Courses	X			2003
301.00	Title Change	X			3/03/2005
301.01	Work	X			3/03/2005
301.02	Material	X			5/16/2005
301.03	General	X			9/14/2005
301.04	Mixing and Spreading	X			3/03/2005
301.05	Compacting	X			5/17/2005
301.06	Surface Tolerance	X			3/03/2005
301.08	Sampling and Testing	X			3/03/2005
301.08	Plasticity Index	X			3/03/2005
301.09	Measurement	X			7/07/2005
301.10	Payment	X			3/03/2005
322	Minor Aggregate Courses	X			10/14/2011
635	Temporary Traffic Control	X			2003
635.03	General	X			5/13/2004
651	Development of Pits and Quarries	X			03/02/2005
703	Aggregate	X			2003
703.05	Subbase, Base, Surface Course and Screened Aggregate	X			8/14/2009
703.07	Correction	X			3/02/2005
718.05	Aluminum Panels	X			8/05/2009

Preface

Preface_wo_03_15_2004_m

Delete all but the first paragraph and add the following:

The Forest Service, US Department of Agriculture has adopted FP-03 for construction of National Forest System Roads.

101 - Terms, Format, and Definitions

101.00_nat_us_07_25_2005

101.01_nat_us_01_22_2009

101.01 Meaning of Terms

Delete all references to the TAR (Transportation Acquisition Regulations) in the specifications.

101.01_nat_us_01_22_2009

101.01 Meaning of Terms

Delete all references to the FAR (Federal Acquisition Regulations) in the specifications.

101.03_nat_us_06_16_2006

101.03 Abbreviations.

Add the following to (a) Acronyms:

AFPA	American Forest and Paper Association
MSHA	Mine Safety and Health Administration
NIST	National Institute of Standards and Technology
NESC	National Electrical Safety Code
WCLIB	West Coast Lumber Inspection Bureau

Add the following to (b) SI symbols:

mp	Milepost
ppm	Part Per Million

101.04 Definitions.

Delete the following definitions and substitute the following:

Bid Schedule--The Schedule of Items.

Bridge--No definition.

Contractor--The individual or legal entity contracting with the Government for performance of prescribed work. In a timber sale contract, the contractor is the "purchaser".

Culvert--No definition.

Right-of-Way--A general term denoting (1) the privilege to pass over land in some particular line (including easement, lease, permit, or license to occupy, use, or traverse public or private lands), or (2) Real property necessary for the project, including roadway, buffer areas, access, and drainage areas.

Add the following:

Adjustment in Contract Price--"Equitable adjustment," as used in the Federal Acquisition Regulations, or "construction cost adjustment," as used in the Timber Sale Contract, as applicable.

Change--"Change" means "change order" as used in the Federal Acquisition Regulations, or "design change" as used in the Timber Sale Contract.

Design Quantity--"Design quantity" is a Forest Service method of measurement from the FS-96 *Forest Service Specifications for the Construction of Roads and Bridges.* Under these FP specifications this term is replaced by the term "Contract Quantities".

Forest Service--The United States of America, acting through the Forest Service, U.S. Department of Agriculture.

Neat Line--A line defining the proposed or specified limits of an excavation or structure.

Pioneer Road--Temporary construction access built along the route of the project.

Purchaser--The individual, partnership, joint venture, or corporation contracting with the Government under the terms of a Timber Sale Contract and acting independently or through agents, employees, or subcontractors.

Protected Streamcourse--A drainage shown on the plans or timber sale area map that requires designated mitigation measures.

Road Order--An order affecting and controlling traffic on roads under Forest Service jurisdiction. Road Orders are issued by a designated Forest Officer under the authorities of 36 CFR, part 260.

Schedule of Items--A schedule in the contract that contains a listing and description of construction items, quantities, units of measure, unit price, and amount.

Utilization Standards--The minimum size and percent soundness of trees described in the specifications to determine merchantable timber.

Add Figure 101-1—Illustration of road structure terms:

Figure 101-1—Illustration of road structure terms.

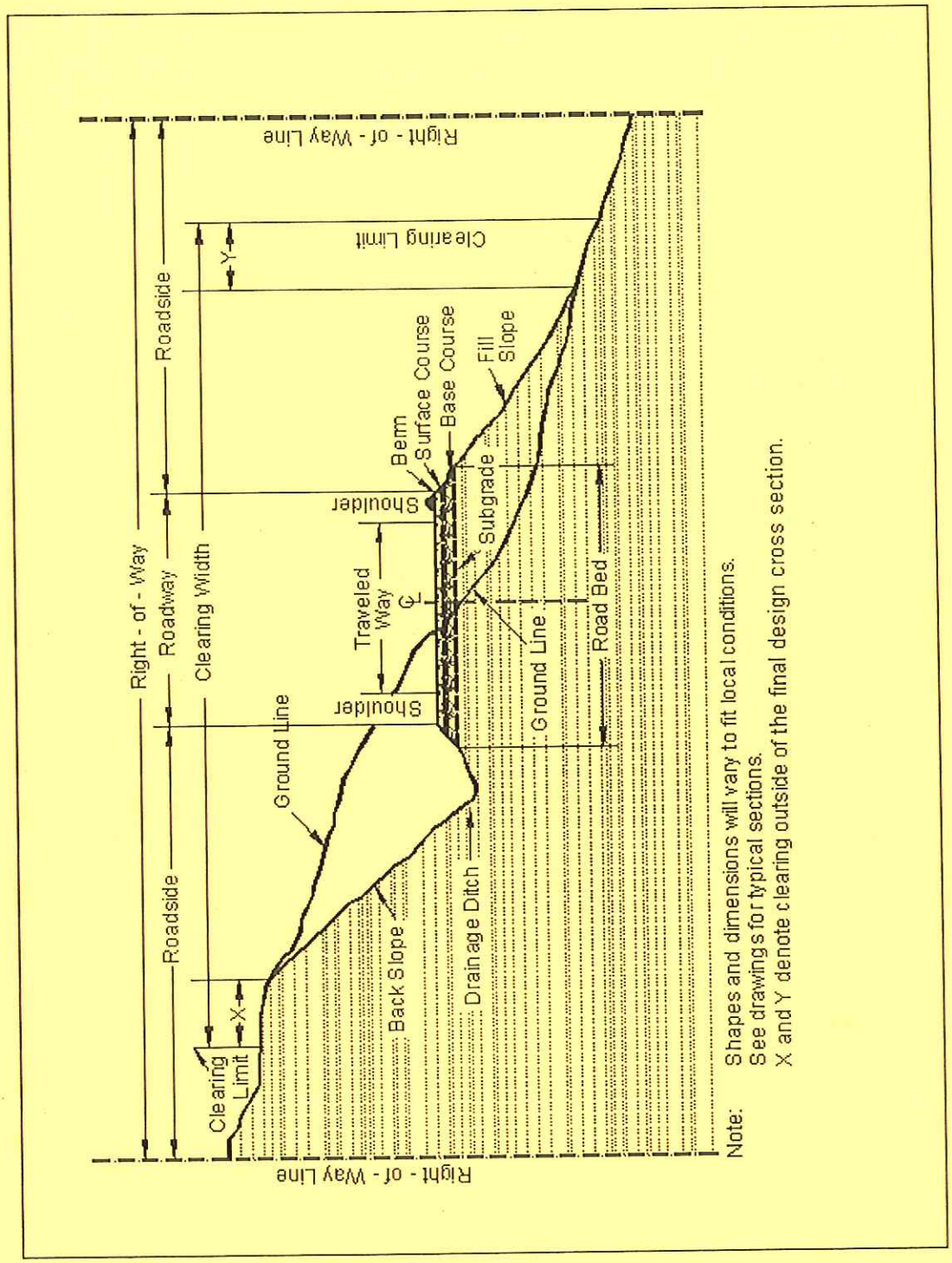

101.04 Definitions.
Delete the following definitions:

Contract Modification

Day

Notice to Proceed

Solicitation

102 - Bid, Award, and Execution of Contract

102 Bid, Award, and Execution of Contract

Delete Section 102 in its entirety.

103 - Scope of Work

103.00_nat_us_02_16_2005

Deletions

Delete all but subsection 103.01 Intent of Contract.

104 - Control of Work

104.00_nat_us_06_16_2006

Deletions

Delete Sections 104.01, 104.02, and 104.04.

Delete subsection 104.03

104.03_nat_us_01_22_2009

104.03 Specifications and Drawings.

Delete 104.03.

104.06_nat_us_02_17_2005

Add the following subsection:

104.06 Use of Roads by Contractor

The Contractor is authorized to use roads under the jurisdiction of the Forest Service for all activities necessary to complete this contract, subject to the limitations and authorizations designated in the Road Order(s) or described in the contract, when such use will not damage the roads or national forest resources, and when traffic can be accommodated safely.

104.07_nat_us_02_17_2005

Add Subsection.

104.07 Other Contracts.

LSP Timber Sale is currently active in this area and will be hauling on road 12 through specified road reconstruction.

105 - Control of Material

105.02_nat_us_01_18_2007

105.02 Material Sources.

105.02(a) Government-provided sources.

Add the following:

Comply with the requirements of 30 CFR 56, subparts B and H. Use all suitable material for aggregate regardless of size unless otherwise designated. When required, re-establish vegetation in disturbed areas according to section 625.

105.02_nat_us_02_17_2005

105.02(a) Government Provided Sources.

(a) Government-provided sources. Add the following:

Government-provided sources for this project are identified as follows:

(1) Government-provided mandatory sources. **N/A**

Obtain material for use as **(borrow/riprap/boulders/etc.)** and in the production of aggregates under Sections (301/401/411/etc.) from **(Material Source Number or name).**

(2) Government-provided optional sources.

Material for use in the production of aggregates under Sections (301/322/401/411/etc.) may be obtained from **Scotts or Derr Material Sources.**

105.02_nat_us_02_17_2005

105.02(a) Government Provided Sources.

There is no charge for material taken from **Scotts or Derr Material Sources**.

105.02(a) Contractor-provided sources.

Add the following:

All material (e.g., soil, gravel, sand, borrow, aggregate, etc.) transported onto National Forest System land or incorporated into the work will be weed-free. The Contracting Officer may request written documentation of methods used to determine the weed-free status of any and all materials furnished by the contractor. Contractor-provided expertise and methods to establish weed-free status must be appropriate for the weeds of concern in the local area. The following applies to this contract:

A Forest Service weed specialist will inspect proposed sources to determine weed-free status. Provide the Contracting Officer written notification of proposed material sources 14 days prior to use. Written approval of the specific source will be provided to the contractor. If weed

105.05 Use of Material Found in the Work.

Delete 105.05 (a) and (b) and the last sentence of the second paragraph and substitute the following:

Materials produced or processed from Government lands in excess of the quantities required for performance of this contract are the property of the Government. The Government is not obligated to make reimbursement for the cost of producing these materials.

106 - Acceptance of Work

106.01_nat_us_07_31_2007

106.01 Conformity with Contract Requirements.

Delete Subsection 106.01 and substitute the following:

References to standard test methods of AASHTO, ASTM, GSA, and other recognized standard authorities refer to the methods in effect on the date of solicitation for bids.

Perform all work to the lines, grades, cross-sections, dimensions, and processes or material requirements shown on the plans or specified in the contract.

Incorporate manufactured materials into the work according to the manufacturer's recommendations or to these specifications, whichever is more strict.

Plan dimensions and contract specification values are the values to be strived for and complied with as the design values from which any deviations are allowed. Perform work and provide material that is uniform in character and reasonably close to the prescribed value or within the specified tolerance range. The purpose of a tolerance range is to accommodate occasional minor variations from the median zone that are unavoidable for practical reasons.

When standard manufactured items are specified (such as fence, wire, plates, rolled shapes, pipe conduits, etc., that are identified by gauge, unit mass, section dimensions, etc.), the identification will be considered to be nominal masses or dimensions. Unless specific contract tolerances are noted, established manufacturing tolerances will be accepted.

The Government may inspect, sample, or test all work at any time before final acceptance of the project. When the Government tests work, copies of test reports are furnished to the Contractor upon request. Government tests may or may not be performed at the work site. If Contractor testing and inspection is verified by the Government, the Contractor's results may be used by the Government to evaluate work for acceptance. Do not rely on the availability of Government test results for process control.

Acceptable work conforming to the contract will be paid for at the contract unit bid price. Four methods of determining conformity and accepting work are described in Subsections 106.02 to 106.05 inclusive. The primary method of acceptance is specified in each Section of work. However, work may be rejected at any time it is found by any of the methods not to comply with the contract.

Remove and replace work that does not conform to the contract, or to prevailing industry standards where no specific contract requirements are noted, at no cost to the Government.

(a) Disputing Government test results. **If the accuracy of Government test results is disputed, promptly inform the CO. If the dispute is unresolved after reasonable steps are taken to resolve the dispute, further evaluation may be obtained by written request. Include a narrative describing the dispute and a proposed resolution protocol that addresses the following:**

(1) Sampling method;

(2) Number of samples;
(3) Sample transport;
(4) Test procedures;
(5) Testing laboratories;
(6) Reporting;
(7) Estimated time and costs; and
(8) Validation process.

If the evaluation requires additional sampling or testing be performed, mutually agree with the Government on witnessing procedures and on sampling and testing by a third party laboratory. Use a third party laboratory accredited by the AASHTO accreditation program. Provide proof of the laboratory's accreditation for the test procedures to be used. Do not use the same laboratory that produced the disputed Government test results or that produced the test results used as a basis for the dispute.

The CO will review the proposed resolution protocol and may modify it before final approval and execution.

The Government will use the approved resolution protocol test results to determine the validity of the disputed testing. If the Government test results are validated, the Contractor will be responsible for all costs associated with developing and performing the resolution protocol. If the Government test results are not validated, the Government will be responsible for all costs associated with developing and performing the resolution protocol. If the validity of the Government test results cannot be determined, the Contractor and Government will equally share all costs associated with developing and carrying out the resolution protocol.

(b) Alternatives to removing and replacing non-conforming work. As an alternative to removal and replacement, the Contractor may submit a written request to:

(1) Have the work accepted at a reduced price; or

(2) Be given permission to perform corrective measures to bring the work into conformity.

The request must contain supporting rationale and documentation. Include references or data justifying the proposal based on an evaluation of test results, effect on service life, value of material or work, quality, aesthetics, and other tangible engineering basis. The CO will determine disposition of the nonconforming work.

106.07_nat_us_05_11_2004

106.07 Delete

Delete subsection 106.07.

107 - Legal Relations and Responsibility To the Public

107.02_nat_us_02_17_2005

107.02 Protection and Restoration of Property and Landscape.

Add the following:

As required in CT6.315# and Ochoco Road Use Rules June 2009.

107 - Legal Relations and Responsibility to the Public

107.05_nat_us_05_11_2004

107.05 Responsibility for Damage Claims.

Delete the entire subsection.

107.06_nat_us_06_16_2006

107.06 Contractor's Responsibility for Work.

Delete the following from the first paragraph.

"except as provided in Subsection 106.07".

107.08_nat_us_03_29_2005

107.08 Sanitation, Health, and Safety

Delete the entire subsection.

107.09_nat_us_06_16_2006

107.09 Legal Relationship of the Parties.

Delete the entire subsection.

107.10 Environmental Protection.

Add the following:

Design and locate equipment repair shops, stationary refueling sites, or other facilities to minimize the potential and impacts of hazardous material spills on Government land.

Before beginning any work, submit a Hazardous Spill Plan. List actions to be taken in the event of a spill. Incorporate preventive measures to be taken, such as the location of mobile refueling facilities, storage and handling of hazardous materials, and similar information. Immediately notify the CO of all hazardous material spills. Provide a written narrative report form no later than 24 hours after the initial report and include the following:

- Description of the item spilled (including identity, quantity, manifest number, and other identifying information).
- Whether amount spilled is EPA or state reportable, and if so whether it was reported, and to whom.
- Exact time and location of spill including a description of the area involved.
- Containment procedures.
- Summary of any communications the Contractor had with news media, Federal, state and local regulatory agencies and officials, or Forest Service officials.
- Description of clean-up procedures employed or to be employed at the site including final disposition and disposal location of spill residue.

When available provide copies of all spill related clean up and closure documentation and correspondence from regulatory agencies.

The Contractor is solely responsible for all spills or leaks that occur during the performance of this contract. Clean up spills or leaks to the satisfaction of the CO and in a manner that complies with Federal, state, and local laws and regulations.

108 - Prosecution and Progress

108 Delete.

Delete Section 108 in its entirety.

109 - Measurement and Payment

109.00_nat_us_02_17_2005

109 Deletions

Delete the following entire subsections:

109.06 Pricing of Adjustments.

109.07 Eliminated Work.

109.08 Progress Payments.

109.09 Final Payment.

109.02_nat_us_06_16_2006

109.02 Measurement Terms and Definitions.

(b) Contract quantity.

Add the following:

Contract quantities will be adjusted only when there are errors in the original design of 15% or more.

Change the following:

"(b) Cubic yard" to "(c) Cubic yard".

Add the following definition:

(p) Thousand Board Feet (Mbf). 1,000 board feet based on nominal widths, thickness, and extreme usable length of each piece of lumber or timber actually incorporated in the job. For glued laminated timber, 1,000 board feet based on actual width, thickness, and length of each piece actually incorporated in the job.

155 - Schedules for Construction Contracts

155.00_nat_us_05_11_2004

155 Delete.

Delete Section 155 in its entirety.

170 - Develop Water Supply and Watering

170.00_nat_us_03_30_2005

Description

170.01 This work consists of developing an acceptable water supply, furnishing, hauling, and applying water.

Materials

170.02 Conform to the following subsection.

Water	725.01.

Construction Requirements

170.03 Development of Supply & Access. Develop water supplies and access to the water supplies as required. Use designated water sources or other approved water sources. Before using non-designated water sources, obtain all necessary permissions, water rights, and permits.

170.04 Equipment. Provide mobile watering equipment with watertight tanks of known capacity. Provide for positive control of water application from the driver's position.

170.05 Application. Apply water uniformly without ponding or washing.

170.06 Acceptance. Developing water supplies and watering will be evaluated under Subsections 106.02 and 106.04.

Measurement

170.07 Measure the Section 170 items listed in the bid schedule according to Subsection 109.02.

Payment

170.08 The accepted quantities will be paid at the contract price per unit of measurement for the Section 170 pay items listed in the bid schedule. Payment will be full compensation for the work prescribed in this Section. See Subsection 109.05.

203 - Removal of Structures and Obstructions

203.01_nat_us_02_25_2005

203.01 Description.

Delete and replace with the following:

This work consists of disposing of construction slash and debris, salvaging, removing, and disposing of buildings, fences, structures, pavements, culverts, utilities, curbs, sidewalks, and other obstructions.

203.05_nat_us_02_24_2005

203.05 Disposing of Material.

Add the following:

(e): Scattering. Scatter pieces of wood less than 3 inches in diameter and 3 feet in length within the clearing limits. Do not place construction slash in lakes, meadows, streams, or streambeds. Immediately remove construction slash that interferes with drainage structures.

(m) Hydrological Sensitive Placement. Where required use this method in combination with other designated methods to dispose of material to reduce erosion and to aid in re-vegetation:

1. Place windrow segments on contours, wrap in type I geotextile.
2. Place logs as log erosion barriers on contours. Place logs so that 80% of their length is on the ground surface.
3. Scatter slash on bare or disturbed areas within or outside the clearing limits as directed.
4. Scatter chips or ground woody material on bare or disturbed areas within or outside the clearing limits as directed.

Place stumps in swales or on sites to form planting pockets. Place windrow segments on contours, wrap in type I geotextile.

203.08_nat_us_02_24_2005

203.08 Payment

Add the following:

Disposal of construction slash will be compensated under the designated pay item in Section 201.

301 - Untreated Aggregate Courses

301.00_nat_us_03_03_2005

301 Title Change.

Change the title to: **Section 301 Aggregate Courses**

301.01_nat_us_03_03_2005

301.01 Work.

Add the following:

Work includes producing aggregate by pit-run, grid rolling, screening, or crushing methods, or placing Government-furnished aggregate. Work may include additive mineral filler, or binder.

301.02_nat_us_05_16_2005

301.02 Material.

Add the following:

Bentonite	725.30
Calcium Chloride Flake	725.02
Lignon Sulfonate	725.20
Magnesium Chloride Brine or Calcium Chloride Liquid	725.02

301.03_nat_us_09_14_2005

301.03 General.

Add the following:

Written approval of the roadbed is required before placing aggregate.

For pit run or grid-rolled material, furnish material smaller than the maximum size. No gradation other than maximum size will be required for pit-run or grid-rolled material. For grid rolling, use all suitable material that can be reduced to maximum size. After processing on the road, remove all oversize material from the road and dispose of it as directed by the CO.

Provide additives or binder, if required, at the proportions specified.

Develop and use Government furnished sources according to Section 105.

If the aggregate is produced and stockpiled before placement, handle and stockpiled according to Section 320. Establish stockpile sites at locations approved. Clear and grub stockpile sites according to Section 201.

301.04 Mixing and Spreading.

Delete the first sentence of the first paragraph and add the following:

Ensure that aggregate and any required additives, water, mineral filler, and binder are mixed by the specified method except, if crushed aggregate products are being produced and mineral filler, binder, or additives are required, uniformly blend following crushing. Control additive proportions to 0.5 percent dry weight.

(a) Stationary Plant Method. Mix the aggregate with other required materials in an approved mixer. Add water during the mixing operation in the amount necessary to provide the moisture content for compacting to the specified density. After mixing, transport the aggregate to the jobsite while it contains the proper moisture content, and place it on the roadbed or base course using an aggregate spreader.

(b) Travel Plant Method. After placing the aggregate for each layer with an aggregate spreader or windrow-sizing device, uniformly mix it with other required materials using a traveling mixing plant. During mixing, add water to provide the necessary moisture content for compacting.

(c) Road Mix Method. After placing the aggregate for each layer, mix it with other required materials at the required moisture content until the mixture is uniform throughout. Mix aggregate, water, and all other materials until a uniform distribution is obtained.

Spread the aggregate in a uniform layer, with no segregation of size, and to a loose depth that will provide the required compacted thickness.

When placing aggregate over geotextile, place aggregate in a single lift to the full depth specified.

Route and distribute hauling and leveling equipment over the width and length of each layer.

301.05 Compacting

Delete and replace with the following:

Compact each layer full width. Roll from the sides to the center, parallel to the centerline of the road. Along curbs, headers, walls, and all places not accessible to the roller, compact the material with approved tampers or compactors.

Compact the aggregate using one of the following methods as specified:

Compaction A. Operating spreading and hauling equipment over the full width of the travelway.

Compaction B. Operate rollers and compact as specified in Subsection 204.11(a)(1).

Compaction C. Moisten or dry the aggregate to a uniform moisture content between 5 and 7 percent based on total dry weight of the mixture. Operate rollers and compact as specified in Subsection 204.11(a)(1).

Compaction D. Compact to a density of at least 95 percent of the maximum density, as determined by AASHTO T 99, method C or D.

Compaction E. Compact to a density of at least 96 percent of the maximum density, as determined by the Modified Marshall Hammer Compaction Method (available upon request from USDA Forest Service, Regional Materials Engineering Center, P.O. Box 7669, Missoula, MT 59807).

Compaction F. Compact to a density of at least 95 per-cent of the maximum density, as determined by AASHTO T 180, method C or D.

Compaction G. Compact to a density of at least 100 percent of the maximum density as determined by the Modified Marshall Hammer Compaction Method (available upon request from USDA Forest Service, Regional Materials Engineering Center, P.O. Box 7669, Missoula, MT 59807).

For all compaction methods, blade the surface of each layer during the compaction operations to remove irregularities and produce a smooth, even surface. When a density requirement is specified, determine the in place density and moisture content according to AASHTO T 310 or other approved test procedures.

301.06 Surface Tolerance.

Add the following:

Thickness and Width requirements:

The maximum variation from the compacted specified thickness is ½ inch. The compacted thickness is not consistently above or below the specified thickness and the average thickness of 4 random measurements for any ½ mile of road segment is within + ¼ inch of the specified thickness.

The maximum variation from the specified width will not exceed +12 inches at any point. The compacted width is not consistently above the specified width and the average of any four random measurements along any ½ mile of road segment is within +4 inches of the specified width.

Table 301-1: Add the following:

Table 301-1—Acceptance Sampling and Testing Requirements.

Material or Product	Type of Acceptance (Subsection)	Characteristic	Category	Test Methods Specifications	Sampling Frequency	Point of Sampling	Split Sample	Reporting Time
Subbase & Base Courses L, M, N, O, P, Q, R	Measured and tested conformance (Subsection 106.04)	Plastic Limit	-	AASHTO T 90	1 per each 1,000 T	From the windrow or roadbed after processing	Yes	4 Hours

Table 301-1—Acceptance Sampling and Testing Requirements.

Material or Product	Type of Acceptance (Subsection)	Characteristic	Category	Test Methods Specifications	Sampling Frequency	Point of Sampling	Split Sample	Reporting Time
Aggregate Width	Measured and tested conformance (Subsection 106.04)	Width	-	-	4 per each 0.5 mi	Roadbed after processing	-	4 Hours
Aggregate Thickness	Measured and tested conformance (Subsection 106.04)	Thickness	-	-	4 per each 0.5 mi	Roadbed after processing	-	4 Hours
Additive	Measured and tested conformance (Subsection 106.04)	Amount of Additive	-		1 per each 1,000 T	From the windrow or roadbed after processing	No	4 Hours

Table 301-1 Field Density Requirements.

Table 301-1: Delete laboratory and field density requirements for base, subbase, and surfacing and replace with the following:

Material or Product	Type of Acceptance (Subsection)	Characteristic	Category	Test Methods Specifications	Sampling Frequency	Point of Sampling	Split Sample	Reporting Time
Base and Subbase	Measured and tested conformance (Subsection 106.04)	Moisture Density	---					
		Method C	---	AASHTO T 99	1 per type and source of material	Source of material	Yes	Before using in work
			---		"	"	"	"
		Method D	---	AASHTO T 180	"	"	"	"
			---		"	"	"	"
		Compaction	---					
		Method C, D	---	AASHTO T 310 or other approved procedures	1 per 500 t	In-place	---	Before placing the next layer
Surfacing	Measured and tested conformance (Subsection 106.04)	Moisture Density						
			---		"	"	"	Before using in work
		Method D	---	AASHTO T 180	"	"	"	"
			---		"	"	"	"
		Compaction						
		Method C, D	---	AASHTO T 310 or other approved procedures	1 per 500 t	In-place	---	Before placing the next layer

301.08_nat_us_03_30_2005

301.08(b) Plasticity Index.

Add the following to the first sentence:

"and under 703.05(c)(1)".

301.09_nat_us_07_07_2005

301.09 Measurement.

Replace the second paragraph with the following:

Measure aggregate by cubic yard compacted in place when payment is by contract quantities.

301.10_nat_us_03_03_2005

301.10 Payment

Delete the following:

adjusted according to Subsection 106.05

322 - Minor Aggregate Courses

Description

322.01 This work consists of constructing one or more courses of aggregate on a prepared surface. Work includes producing aggregate by grid rolling, screening, or crushing methods, or placing pit-run or Government-furnished aggregate.

Surface aggregate grading is designated as shown in Table 703-3.

Subbase and base aggregate grading is designated as shown in Table 703-2.

Screened aggregate grading is designated as shown in Table 703-16.

Material

322.02 Conform to the following Subsections:

Aggregate	703.05
Water	725.01

Construction Requirements

322.03 General. Prepare the surface on which the aggregate course is placed according to Section 204 or 303 as applicable.

Request approval of the roadbed in writing before placing aggregate.

Develop, haul, and apply water in accordance to Section 170.

Submit target values within the gradation ranges shown in Table 703-2 or 703-3 for the required grading. After reviewing the proposed target values the CO will determine the final values for the gradation and notify the Contractor in writing.

No quality requirements or gradation other than maximum size will be required for pit run and grid-rolled material. For grid rolling, use all suitable material that can be reduced to maximum size.

After processing on the road, remove all oversize material from the road and dispose of it as directed by the CO.

If the aggregate is produced and stockpiled before placement, handle and stockpiled according to Section 320. Establish stockpile sites at approved locations.

322.04 Mixing and Spreading. Mix the aggregate and adjust the moisture content to obtain a uniform mixture with a moisture content suitable for the specified compaction method. Spread and shape the mixture on the prepared surface in a uniform layer with no segregation of size, and to a loose depth that will provide the required compacted thickness.

Do not place in layers exceeding 6 inches in compacted thickness for aggregate base and surface courses or twice the maximum particle size for screened aggregate. When more than one layer is necessary, compact each layer according to Subsection 322.05 before placing the next layer. Route hauling and leveling equipment uniformly over the full width.

When placing aggregate over geotextile, place aggregate in a single lift to the full depth specified.

322.05 Compacting. Compact each layer full width. Roll from the sides to the center, parallel to the centerline of the road. Along curbs, headers, walls, and all places not accessible to the roller, compact the material with approved tampers or compactors.

Compact the aggregate using one of the following methods as specified:

Compaction A. Operating spreading and hauling equipment over the full width of the travelway.

Compaction B. Operate rollers and compact as specified in Subsection 204.11(a)(1).

Compaction C. Moisten or dry the aggregate to a uniform moisture content between 5 and 7 percent based on total dry weight of the mixture. Operate rollers and compact as specified in Subsection 204.11(a)(1).

Compaction D. Compact to a density of at least 95 percent of the maximum density, as determined by AASHTO T 99, method C or D.

Compaction E. Removed.

Compaction F. Compact to a density of at least 95 per-cent of the maximum density, as determined by AASHTO T 180, method C or D.

Compaction G. Removed.

For all compaction methods, blade the surface of each layer during the compaction operations to remove irregularities and produce a smooth, even surface. When a density requirement is

specified, determine the in place density and moisture content according to AASHTO T 310 or other approved test procedures.

322.06 Construction Tolerance. If grade finishing stakes are required, finish the surface to within ±0.10 feet from staked line and grade elevation.

If grade finishing stakes are not required, shape the surface to the required template and check the surface with a 10-foot straightedge. Defective areas are surface deviations in excess of 1/2 inch in 10 feet between any two contacts of the straightedge with the surface.

Correct all defective areas by loosening the material, adding or removing material, reshaping, and compacting.

Ensure that the compacted thickness is not consistently above or below the specified thickness. The maximum variation from the compacted specified thickness is ½ inch.

Ensure that the compacted width is not consistently above the specified width. The maximum variation from the specified width will not exceed +12 inches at any point.

322.07 Maintenance. Maintain the aggregate course to the correct line, grade, and cross-section by blading, watering, rolling, or any combination thereof until placement of the next course. Correct all defects according to Subsection 322.06.

322.08 Acceptance. See Table 322-1 or Table 322-2 as applicable, for sampling and testing requirements.

Aggregate gradation and surface course plasticity index will be evaluated under Subsection 106.04. If the aggregate is obtained from a Government stockpile then the above characteristics will be evaluated under Subsection 106.02. Other aggregate quality properties will be evaluated under Subsections 106.02 and 106.04. Placement of aggregate courses will be evaluated under Subsections 106.02 and 106.04.

The allowable upper and lower aggregate gradation limits are the Target Value plus or minus the allowable deviations shown in Tables 703-2 and 703-3.

The allowable upper and lower Plasticity index limits for surface courses are stated in 703.05(b).

Preparation of the surface on which the aggregate course is placed will be evaluated under Section 204 or 303 as applicable.

Measurement

322.09 Measure the Section 322 items listed in the bid schedule according to Subsection 109.02 and the following as applicable.

Measure square yard width horizontally to include the top of aggregate width including designed widening. Measure the square yard length horizontally along the centerline of the roadway.

If the measurement for aggregate is by cubic yard using contract quantities then measure aggregate by the cubic yard in-place once compacted, otherwise measurement for aggregate by the cubic yard is measured by the cubic yard in the hauling vehicle.

Measure thickness perpendicular to the grade of the travelway.

Measure width perpendicular to the centerline.

Payment

322.10 The accepted quantities will be paid at the contract price per unit of measurement for the Section 322 pay items listed in the bid schedule. Payment will be full compensation for the work prescribed in this Section. See Subsection 109.05.

Table 322-1
Sampling and Testing Requirements

Material or Product	Type of Acceptance (Subsection)	Characteristic	Category	Test Methods Specifications	Sampling Frequency	Point of Sampling	Split Sample	Reporting Time
Aggregate source quality 703.05	Measured and tested for conformance (106.04 & 105)	LA abrasion (coarse)	—	AASHTO T 96	1 per type & source of material	Source of material	Yes, when requested	Before using in work
		Sodium sulfate soundness loss (coarse & fine)	—	AASHTO T 104	"	"	"	"
		Durability index (coarse & fine)	—	AASHTO T 210	"	"	"	"
		Fractured faces	—	ASTM D 5821	"	"	"	"
Subbase, Base, and Surface courses	Measured and tested for conformance (106.04)	Sample	—	AASHTO T 2	2 per day	From windrow or roadbed after processing or from approved crusher sampling device	Yes	48 hours

Table 322-1 (continued)
Sampling and Testing Requirements

Material or Product	Type of Acceptance (Subsection)	Characteristic	Category	Test Methods Specifications	Sampling Frequency	Point of Sampling	Split Sample	Reporting Time
Subbase, Base, and Surface	Measured and tested for conformance (106.04)	Moisture-density Method D	—	AASHTO T 99 (1)	1 per type and source of material	Source of material	Yes, when requested	Before using in work
			—		"	"	"	"
		Moisture-density Method F	—	AASHTO T 180(1)	"	"	"	"
			—		"	"	"	"
		In-place density & moisture content	—	AASHTO T 310 or other approved procedures	3 per day	In-place	—	Before placing next layer

Table 322-2
Sampling and Testing Requirements

Material or Product	Type of Acceptance (Subsection)	Characteristic	Category	Test Methods Specifications	Sampling Frequency	Point of Sampling	Split Sample	Reporting Time
Screened Aggregate	Measured and tested for conformance (106.04)	Sample	—	AASHTO T 2	2 per day	From windrow or roadbed after processing or from approved crusher sampling device	Yes	48 hours

635 - Temporary Traffic Control

635.03 General.

Add the following:

Install temporary traffic control signs to temporary posts or approved temporary sign mounts.

Description

651.01 This work consists of clearing, grubbing, stripping topsoil, removing overburden, constructing access roads, conducting restoration activities, and performing other incidental work required for pit or quarry development.

Construction Requirements

651.02 General. Submit a plan of operations according to Section 105. Perform all work in accordance with Sections 105, 201, 203, 204, 625, and 635, landscape preservation requirements, and the approved pit and quarry development plan of operations. Perform the work in accordance with MSHA 30 CFR, part 56.

651.03 Acceptance. Developing pits and quarries will be evaluated under Subsections 106.02 and 106.04.

Measurement

651.04 Measure the Section 651 items listed in the bid schedule according to Subsection 109.02.

Payment

651.05 The accepted quantities will be paid at the contract price per unit of measurement for the Section 651 pay items listed in the bid schedule. Payment will be full compensation for the work prescribed in this Section. See Subsection 109.05.

703 - Aggregate

703.05_nat_us_08_14_2009

Delete 703.05 and replace with the following:

703.05 Subbase, Base, Surface Course, and Screened Aggregate.

(a) Subbase or base aggregate. Furnish hard, durable particles or fragments of crushed stone, crushed slag, or crushed gravel conforming the following:

(1) Gradation	Table 703-2
(2) Liquid limit, AASHTO T 89	25 max.
(3) Plastic limit, AASHTO T 90	Nonplastic
(4) Los Angeles abrasion, AASHTO T 96	40% max.
(5) Sodium sulfate soundness loss (5 cycles), AASHTO T 104	12% max.
(6) Durability index (coarse), AASHTO T 210	35 min.
(7) Durability index (fine), AASHTO T 210	35 min.
(8) Fractured faces, ASTM D 5821	50% min.
(9) Free from organic matter and lumps or balls of clay	

Do not use material that breaks up when alternately frozen and thawed or wetted and dried.

Obtain the aggregate gradation by crushing, screening, and blending processes as necessary. Fine aggregate, material passing the No. 4 sieve, shall consist of natural or crushed sand and fine mineral particles.

(b) Surface course aggregate. Furnish hard, durable particles or fragments of crushed stone, crushed slag, or crushed gravel conforming the following:

(1) Gradation	Table 703-3
(2) Liquid limit, AASHTO T 89	35 max.
(3) Plastic Index, AASHTO T 90	
a) If the percent passing the No. 200 sieve is less than 12%	2 to 9
b) If the percent passing the No. 200 sieve is greater than 12%	Less than 2
(4) Los Angeles abrasion, AASHTO T 96	40% max.
(5) Sodium sulfate soundness loss (5 cycles), AASHTO T 104	12% max.
(6) Durability index (coarse), AASHTO T 210	35 min.
(7) Durability index (fine), AASHTO T 210	35 min.
(8) Fractured faces, ASTM D 5821	75% min.
(9) Free from organic matter and lumps or balls of clay	

Do not use material that breaks up when alternately frozen and thawed or wetted and dried.

Do not furnish material that contains asbestos fibers.

Obtain the aggregate gradation by crushing, screening, and blending processes as necessary. Fine aggregate, material passing the No. 4 sieve, shall consist of natural or crushed sand and fine mineral particles.

(c) Screened aggregate – Furnish hard, durable particles or fragments of stone, slag, or gravel conforming the following:

(1) Gradation	Table 703-16
(2) Plastic Index, AASHTO T 90	Less than 9
(3) Los Angeles abrasion, AASHTO T 96	55% max.
(4) Free from organic matter and lumps or balls of clay.	

Do not use material that breaks up when alternately frozen and thawed or wetted and dried.

Obtain the aggregate gradation by crushing, screening, and blending processes as necessary.

Delete Table 703-2 and replace with the following:

Table 703-2
Target Value Ranges for Subbase and Base Gradation

Sieve Size	Percent by Mass Passing Designated Sieve (AASHTO T 27 and T 11)				
	Grading Designation				
	A (Subbase)	B (Subbase)	C (Base)	D (Base)	E (Base)
2½ inch	100				
2 inch	97 – 100	100	100		
1½ inch		97 – 100			
1 inch	65 – 79 (6)		80 – 100 (6)	100	
3/4 inch			64 – 94 (6)	86 – 100 (6)	100
1/2 inch	45 – 59 (7)				
3/8 inch			40 – 69 (6)	51 – 82 (6)	62 – 90 (6)
No. 4	28 – 42 (6)	40 – 60 (8)	31 – 54 (6)	36 – 64 (6)	36 – 74 (6)
No. 40	9 – 17 (4)			12 – 26 (4)	12 – 26 (4)
No. 200	4.0 – 8.0 (3)	4.0 – 12.0 (4)	4.0 –7.0 (3)	4.0 – 7.0 (3)	4.0 – 7.0 (3)

( ) The value in the parentheses is the allowable deviation (±) from the target values..

Delete Table 703-3 and replace with the following:

Table 703-3
Target Value Ranges for Surface Gradation

Sieve Size	Percent by Mass Passing Designated Sieve (AASHTO T 27 and T 11)					
	Grading Designation					
	F	G	H	S	T	U
1 1/2 inch	100			100		
1 inch	97-100	100		72 – 92 (6)	100	
3/4 inch	76-89 (6)	97 - 100	97 - 100			100
1/2 inch					71 – 91 (6)	
3/8 inch	56-68 (6)	70 – 80 (6)	80 – 92 (6)	51 – 71 (6)		71 – 90 (6)
No. 4	43-53 (7)	51 – 63 (7)	58 – 70 (7)	36 – 53 (7)	43 – 60 (7)	50 – 68 (7)
No. 8				26 – 40 (6)	30 – 46 (6)	34 – 51 (6)
No. 16	23-32 (6)	28 – 39 (6)	28 – 40 (6)			
No. 40	15-23 (5)	19 – 27 (5)	16 – 26 (5)	14 – 25 (5)	16 – 28 (5)	19 – 30 (5)
No. 200	10.0-16.0 (4)	10.0 – 16.0 (4)	9.0 – 14.0 (4)	8.0 – 15.0 (4)	8.0 – 15.0 (4)	8.0 – 15.0 (4)

( ) The value in the parentheses is the allowable deviation (±) from the target values.
If the plasticity index (PI) is greater than 0, the TV range for the No. 200 sieve size is 8-12 (4).

Add Table 703-16:

Table 703-16

Gradation Requirements for Screened Aggregate

Sieve Size	Percent by Mass Passing Designated Sieve (AASHTO T 27 and T 11)						
	Grading Designation						
	L	M	N	O	P	Q	R
6 inch	100	100					
4 inch			100	100			
3 inch					100	100	
2 inch							100
No. 4		15-45		15-45		15-45	

703.07_nat_us_03_02_2005

Table 703-2 Correction

Include the following substitution

In Table 703-2, delete the "436 – 74 (6)" percent by mass passing for grading E (base) No. 4 sieve size and substitute "36 – 74 (6)."

Table 703-2 Correction

Include the following substitution

In Table 703-2, delete the "436 – 74 (6)" percent by mass passing for grading E (base) No. 4 sieve size and substitute "36 – 74 (6)."

703.10_nat_us_04_11_2011

703.10(e) Flakiness Index.

Delete and replace with the following:

Flakiness Index, FLH T 508 30% max.

703.10(i) Adherent Coating.

Add the following:

Adherent coating on the aggregate, FLH T 512 0.5% max.

718 - Traffic Signing and Marking Material

718.05_nat_us_08_05_2009

718.05 Aluminum Panels

Delete the third paragraph and replace with the following:

Clean, degrease and properly prepare the panels according to methods recommended by the sheeting manufacturer. Conversion coatings will conform to ASTM B-921 or ASTM B-449.

UNITED STATES DEPARTMENT OF AGRICULTURE
FOREST SERVICE - REGION SIX

OCHOCO FOREST
PAULINA RANGER DISTRICT

DRAWINGS FOR PROPOSED
JACK TIMBER SALE

ROAD NO.	LENGTH	TYPE OF WORK	SHEET NO.
12	4.09 MILES	RECONSTRUCTION	ALL

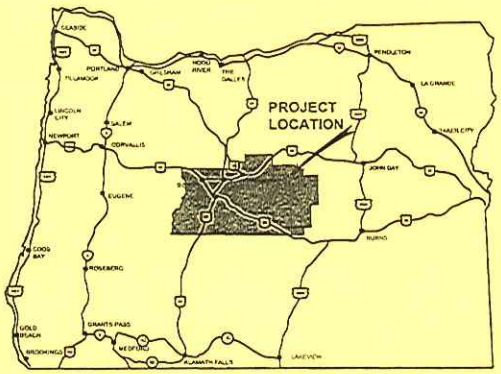

KEY MAP OF OREGON SHOWING LOCATION OF PROJECT

INDEX TO SHEETS

NO.	DESCRIPTION
1	TITLE SHEET
2	VICINITY MAP (AREA)
3	VICINITY MAPS (LOCATION)
4	ESTIMATE OF QUANTITIES
5	WORK SUMMARY
6	TYPICAL SECTIONS
7	DERR MATERIAL SOURCE

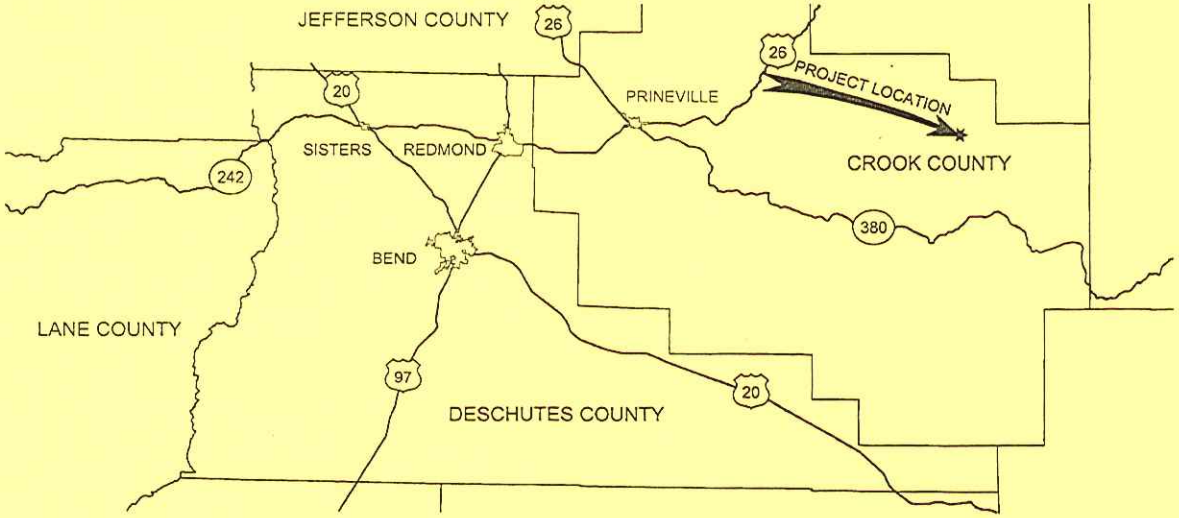

N

1" = 15 MILES
0 5 10 15

DESIGNED BY: Steven Pickett — NAME	2/26/2013 — DATE
REVIEWED BY: — PROJECT ENGINEER	2/26/13 — DATE
REVIEWED BY: — PROJECT MANAGER	2/27/13 — DATE
TECHNICALLY APPROVED BY: — FOREST ENGINEER	2/27/13 — DATE
UNIT MANAGER APPROVED BY: — DISTRICT RANGER	3/6/13 — DATE

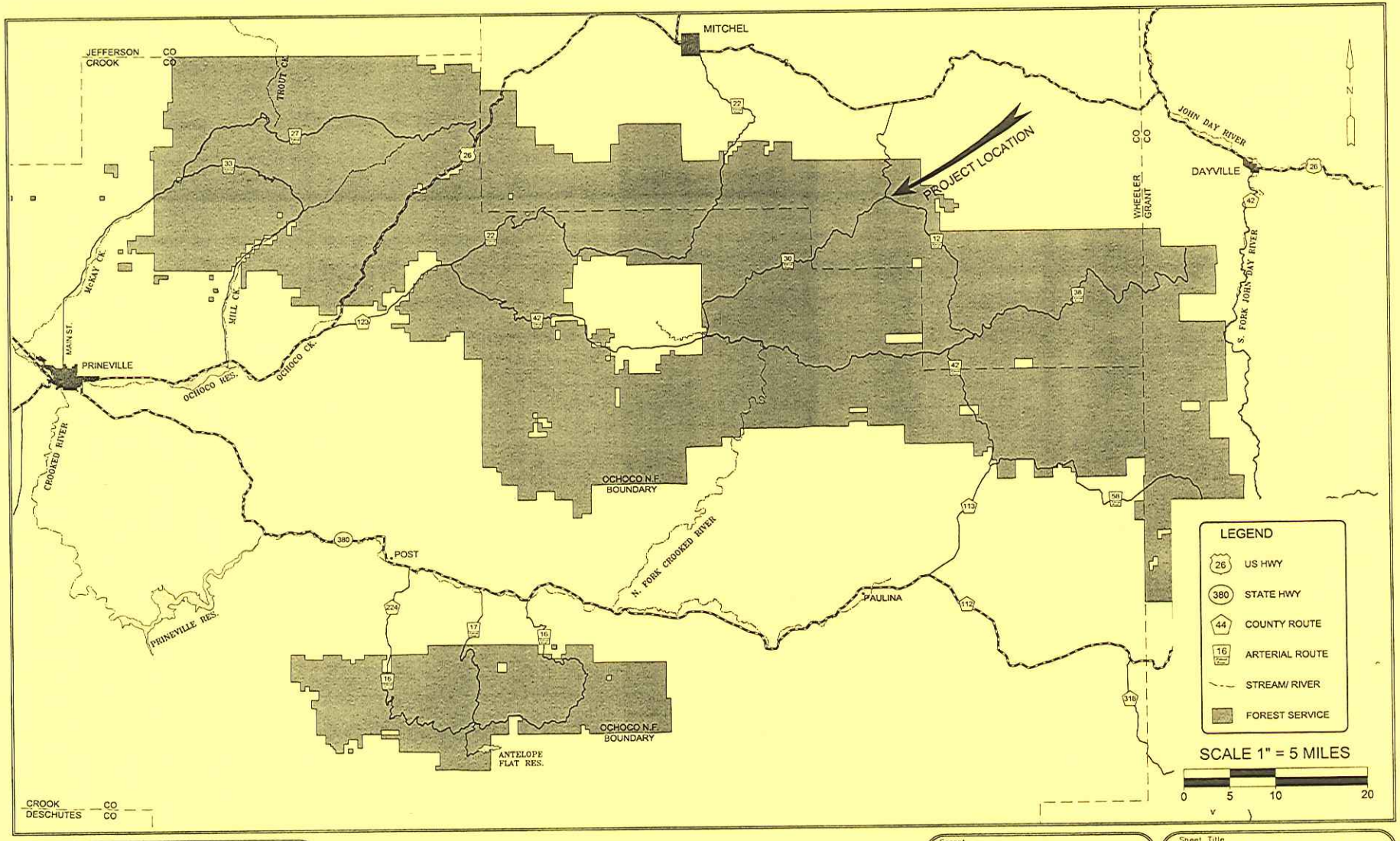

U.S. DEPARTMENT OF AGRICULTURE
FOREST SERVICE
R-6
PACIFIC NORTHWEST REGION

Forest	Sheet Title	
OCHOCO	AREA MAP	
Project Name: JACK TIMBER SALE	Scale: 1"=5 MILES	Sheet: 2 of 7

R. 24 E.

LEGEND

- RECONSTRUCTION
- PAVED ROAD
- GRAVEL ROAD
- IMPROVED ROAD
- UNIMPROVED ROAD
- WATER SOURCE
- MATERIAL SOURCE

NOTES

1) DERR MATERIAL SOURCE ROAD 1200-520

2) SCOTTS MATERIAL SOURCE ROAD 2200-602

3) YOUNGER WELL ROAD 3000-800

4) MORGAN WELL ROAD 4276-010

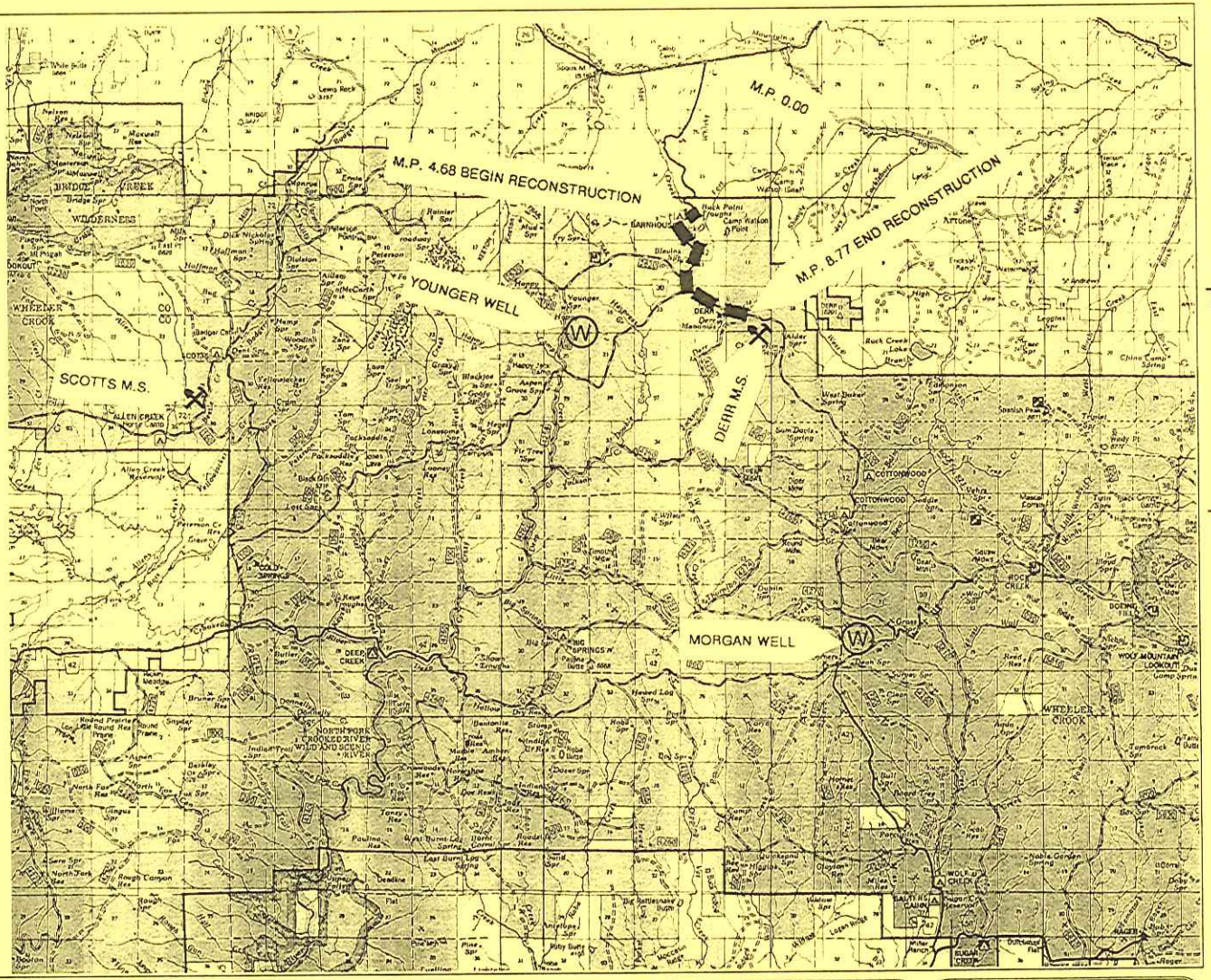

U.S. DEPARTMENT OF AGRICULTURE
FOREST SERVICE
R-6
PACIFIC NORTHWEST REGION

Forest: OCHOCO	Sheet Title: LOCATION MAP
Project Name: JACK TIMBER SALE	Scale: NTS / Sheet: 3 of 7

ESTIMATE OF QUANTITIES

ITEM NO.	DESCRIPTION	NOTES	PAY UNIT	ROAD NUMBER 12								TOTALS	REMARKS
				QUANTITIES									
15101	Mobilization		L.S.	1								1	Equipment washing for noxious weed control is indirect to pay item
17003	Water		L.S.	1								1	Water Source: Morgan Well or Younger Springs Well. Requires 3 phase 12kw generator to be connected / installed by licensed electrician.
20307	Cutting and disposal of roadway vegetation: tops and limbs e, logs e, stumps e		Mile	0.74								0.74	
32232 or 30103	Haul and place stockpiled aggregate, compaction method B or Aggregate base, grading D, compaction B	1/	C.Y.	2317								2317	Obtain stockpiled aggregate, item 32232 at Scotts Material Source from stockpile designated . Produce aggregate base, item 30103 at Derr Material Source. Quantities shown are compacted in place volumes. It is the contractors responsibility to determine the loose quantities to be hauled and placed. Quarry development is indirect to pay item.
63501	Temporary traffic control		L.S.	1								1	Signing for traffic control shall be in accordance with MUTCD standards.

1/ Purchaser has the option of hauling aggregate from exising stockpile at Scotts Material Source or producing aggregate by drilling, shooting and crushing at Derr Material Source. Work shall be performed in accordance with section 301 FP-03 . 32232 and 30103 will have the same unit price as shown in the schedule of items.

U.S. DEPARTMENT OF AGRICULTURE
FOREST SERVICE
R-6
PACIFIC NORTHWEST REGION

Forest: OCHOCO
Project Name: JACK TIMBER SALE

Sheet Title: ESTIMATE OF QUANTITIES
Scale: N/A
Sheet: 4 of 7

WORK SUMMARY

ROAD NUMBER: 12

STA		DESCRIPTION OF WORK	PAY ITEM	REMARKS
0.00		JUNCTION HIGHWAY 26 / FDR 12		
4.68	BEG:	PROJECT		
		CUTTING AND DISPOSAL OF ROADWAY VEGETATION	20307	LEFT SIDE OF ROADWAY FROM EDGE OF PAVEMENT TO TOE OF FILL. SEE DETAIL SHEET 6.
		TEMPORARY TRAFFIC CONTROL	63501	
4.75	END	CUTTING AND DISPOSAL OF ROADWAY VEGETATION	20307	
4.84	BEG:	CUTTING AND DISPOSAL OF ROADWAY VEGETATION	20307	LEFT SIDE OF ROADWAY FROM EDGE OF PAVEMENT TO TOP OF CUT.
4.94	END	CUTTING AND DISPOSAL OF ROADWAY VEGETATION	20307	
5.10	BEG:	CUTTING AND DISPOSAL OF ROADWAY VEGETATION	20307	LEFT SIDE OF ROADWAY FROM EDGE OF PAVEMENT TO TOP OF CUT.
5.29	END	CUTTING AND DISPOSAL OF ROADWAY VEGETATION	20307	
5.62	BEG:	CUTTING AND DISPOSAL OF ROADWAY VEGETATION	20307	RIGHT SIDE OF ROADWAY . FALL THREE TREES AS MARKED.
5.63	END	CUTTING AND DISPOSAL OF ROADWAY VEGETATION	20307	
5.83	BEG:	CUTTING AND DISPOSAL OF ROADWAY VEGETATION	20307	LEFT SIDE OF ROADWAY FROM EDGE OF PAVEMENT TO 5' BEYOND DITCH BOTTOM.
5.88	END	CUTTING AND DISPOSAL OF ROADWAY VEGETATION	20307	
5.97	BEG:	CUTTING AND DISPOSAL OF ROADWAY VEGETATION	20307	RIGHT SIDE OF ROADWAY FROM EDGE OF PAVEMENT TO 5' BEYOND DITCH BOTTOM.
6.07	END	CUTTING AND DISPOSAL OF ROADWAY VEGETATION	20307	
6.32	BEG:	CUTTING AND DISPOSAL OF ROADWAY VEGETATION	20307	RIGHT SIDE OF ROADWAY FROM EDGE OF PAVEMENT TO TOE OF FILL.
6.48	END	CUTTING AND DISPOSAL OF ROADWAY VEGETATION	20307	
6.82	BEG:	CUTTING AND DISPOSAL OF ROADWAY VEGETATION	20307	RIGHT SIDE OF ROADWAY FROM EDGE OF PAVEMENT TO TOE OF FILL.
6.88	BEG:	HAUL AND PLACE STOCKPILED AGGREGATE	32232	SEE DETAIL SHEET 6
		WATER	17003	
	END	CUTTING AND DISPOSAL OF ROADWAY VEGETATION	20307	
8.77	END	HAUL AND PLACE STOCKPILED AGGREGATE	32232	
		WATER	17003	
		TEMPORARY TRAFFIC CONTROL	63501	
		END PROJECT		

U.S. DEPARTMENT OF AGRICULTURE
FOREST SERVICE
R-6
PACIFIC NORTHWEST REGION

Forest: OCHOCO
Project Name: JACK TIMBER SALE
Sheet Title: ROAD 12 WORK SUMMARY
Scale: N/A
Sheet: 5 of 7

TYPICAL SECTIONS

ITEM 20307



NOTES

1) Cutting and disposal of roadway vegetation is to provide for adequate sight distance on corners.

2) All vegetation over 2' in height shall be removed in areas designated in the work summary. Vegetation removed is to be scattered on the fill slope side of roadway. 3" maximum stump height.

3) No tracked or lugged equipment is allowed on asphalt road surface.

ITEM 32232 or 30103

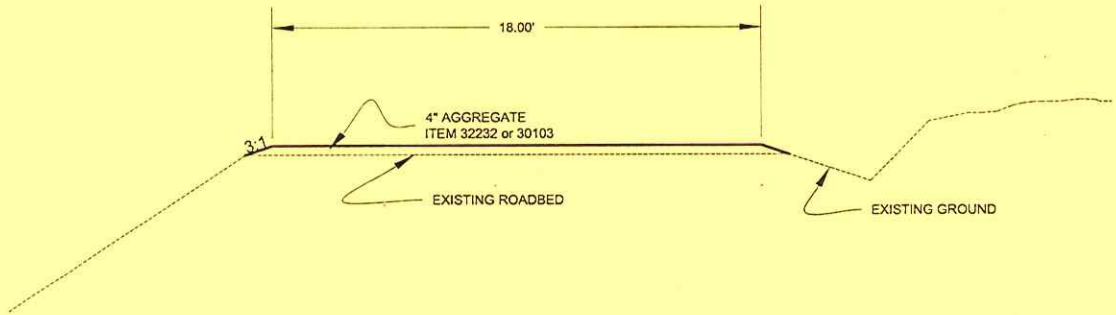

U.S. DEPARTMENT OF AGRICULTURE
FOREST SERVICE
R-6
PACIFIC NORTHWEST REGION

Forest	OCHOCO
Project Name	JACK TIMBER SALE
Sheet Title	ROAD 12 TYPICAL SECTIONS
Scale	N/A
Sheet	6 of 7

DERR MATERIAL SOURCE

T13S. R23E. SEC. 33 SW SE W.M.

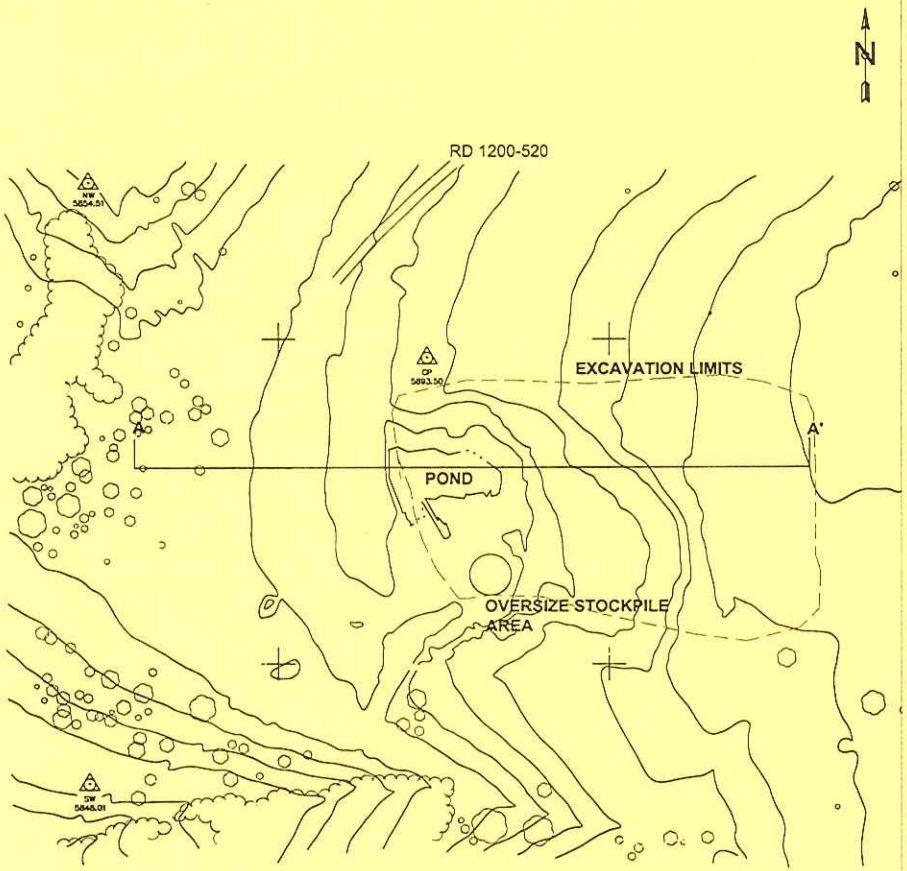

NOT TO SCALE

DEVELOPMENT PROVISIONS

1. CONTRACTOR SHALL DISPOSE OF ALL INDUSTRIAL WASTE AND OTHER MATERIALS USED AT THE SITE BY REMOVAL FROM NATIONAL FOREST LAND.

2. AT THE COMPLETION OF OPERATIONS THE QUARRY FLOOR SHALL BE SHAPED TO DRAIN TOWARD THE POND.

3. ROAD 1200-520 SHALL REMAIN OPEN TO TRAFFIC DURING AND AFTER THE MATERIAL SOURCE OPERATION. CONTRACTOR SHALL MAINTAIN ROAD AND RESHAPE AT THE CONCLUSION OF OPERATIONS.

4. EXCAVATION SHALL BE CONFINED TO THE AREA SHOWN ON THE DRAWING.

5. BACK SLOPES SHALL BE LEFT NO STEEPER THAN 3 (HORIZONTAL) TO 1 (VERTICAL).

6. EQUIPMENT SHALL BE CLEANED IN ACCORDANCE WITH SECTION 171.03 - 171.07 OF THE TIMBER SALE CONTRACT.

7. OVERSIZED MATERIAL SHALL BE PLACED IN THE OVERSIZE STOCKPILE AREA SHOWN ON THE DRAWING.

LEGEND

EXCAVATION LIMITS

EXCAVATION AREAS

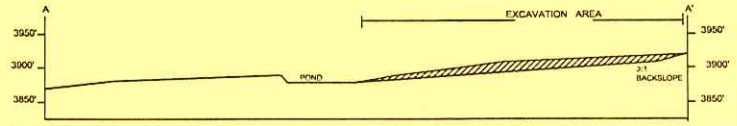

NOT TO SCALE

U.S. DEPARTMENT OF AGRICULTURE
FOREST SERVICE
R-6
PACIFIC NORTHWEST REGION

Forest	Sheet Title
OCHOCO	DERR M.S.
Project Name: JACK TIMBER SALE	Scale: N/A — Sheet: 7 of 7