Location & Site Map - Warm Springs Tailings Removal Proj



ATTACHMENT - 1

Action Memorandum (2013)
Non-Time-Critical Removal Action
Warm Springs Tailings
USFS, Region 1, Helena National Forest

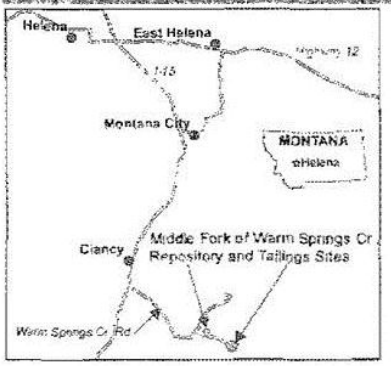

Legend

- Warm Springs Tailings Adit
- Designated Routes
- Tailings Site
- Repository Site
- Other than Federal Ownership

N

Prepared:
June 29, 2013;
by
Hans Oaks, Geologist,
Helene National Forest;
for
WST Action Memorandum, 2013

0 350 700 1,400 2,100 2,800 Feet

Tailings Impoundments 2 & 3 transition; impoundment 3 breach at center; view as to the east (2013 photo)



Tailings Impoundment 3; Breach at center; view as to the west (2013 photo)