

# East Fort Rock OHV Trail System

Deschutes National Forest - Bend - Ft. Rock Ranger District  
 Managed by the Combined Off Highway Vehicle Operations (COHVOPS)

# GREEN DOT TRAVEL MANAGEMENT

September 28th - October 12th, 2022

 Fox Butte Travel Management Area  Open Roads

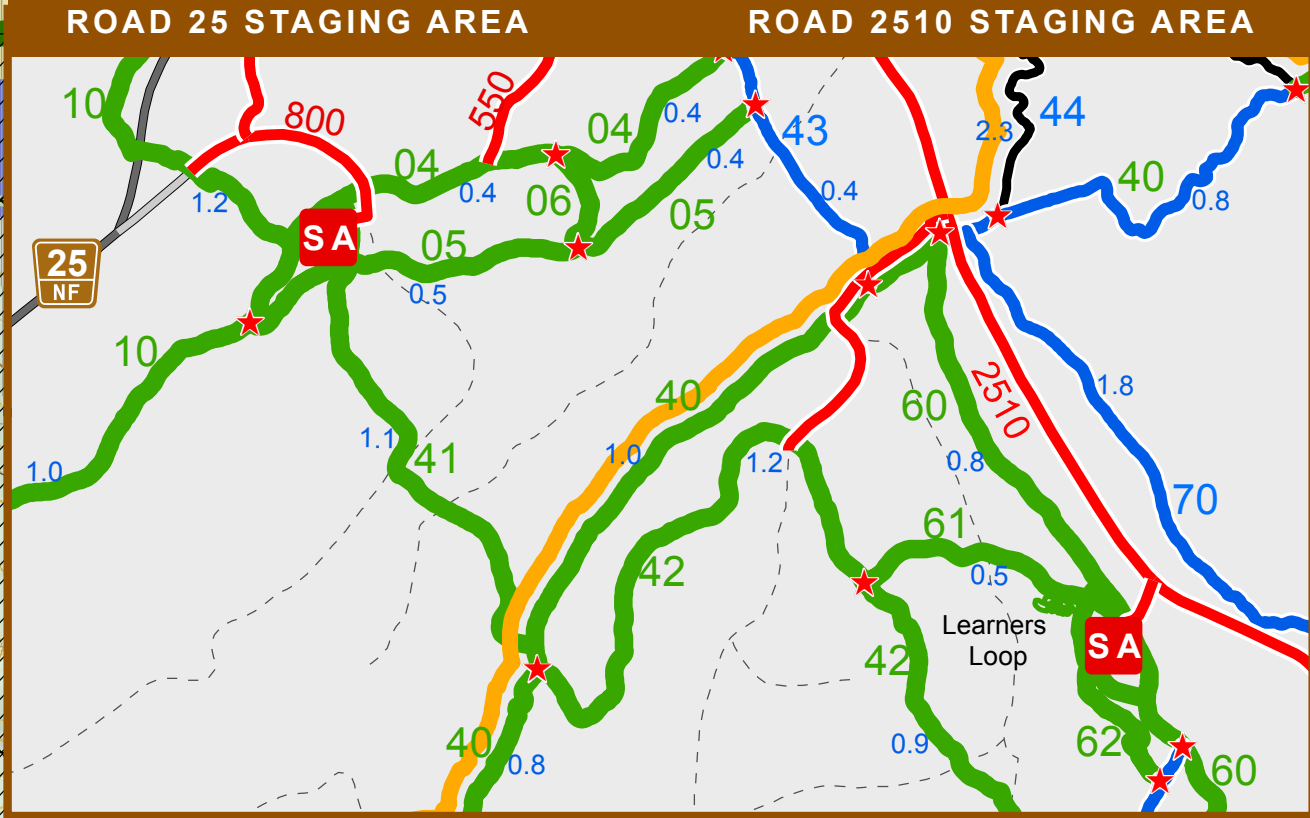
Only those roads shown with green dots, and the adjacent area within 300 feet of those roads are open to motorized vehicles during the period of restrictions beginning 3 days prior to general buck deer season.

Motorized vehicle travel, within the Travel Management Area boundary, on all other roads and trails and cross-country is prohibited except by special permit from the Deschutes National Forest.

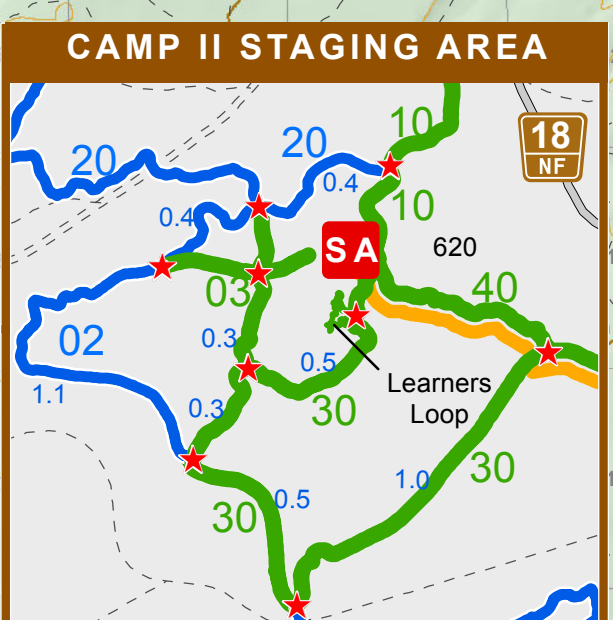
The East Fort Rock OHV trails within the Green Dot Travel Management boundary are closed to motorized use during the Green Dot closure period.

**SEASONAL USE**  
 South Millican  
 Open to OHV  
 August 1st  
 through  
 November 30th

**ROAD 25 STAGING AREA**      **ROAD 2510 STAGING AREA**



**CAMP II STAGING AREA**

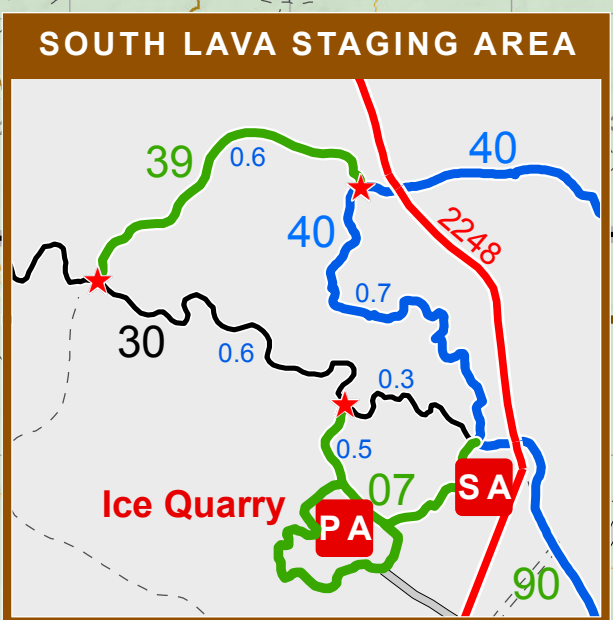


**CHINA HAT STAGING AREA**  
 CAMPGROUND

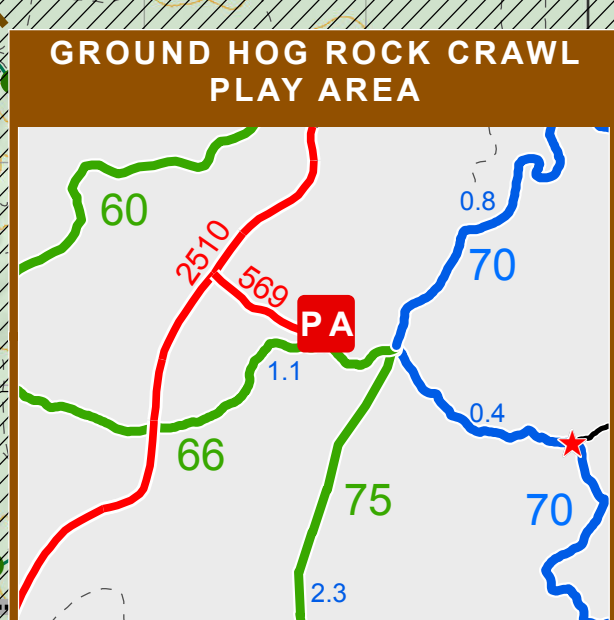


Potable water is seasonally available at the campground.  
 Call 541-383-4000 for more information.

**SOUTH LAVA STAGING AREA**



**GROUND HOG ROCK CRAWL**  
 PLAY AREA



**East Butte**  
 CLOSED  
 to OHV  
 9/1-10/1

