Sale Area Gap Map
Blue Thin Timber Sale
Page 1 of 5

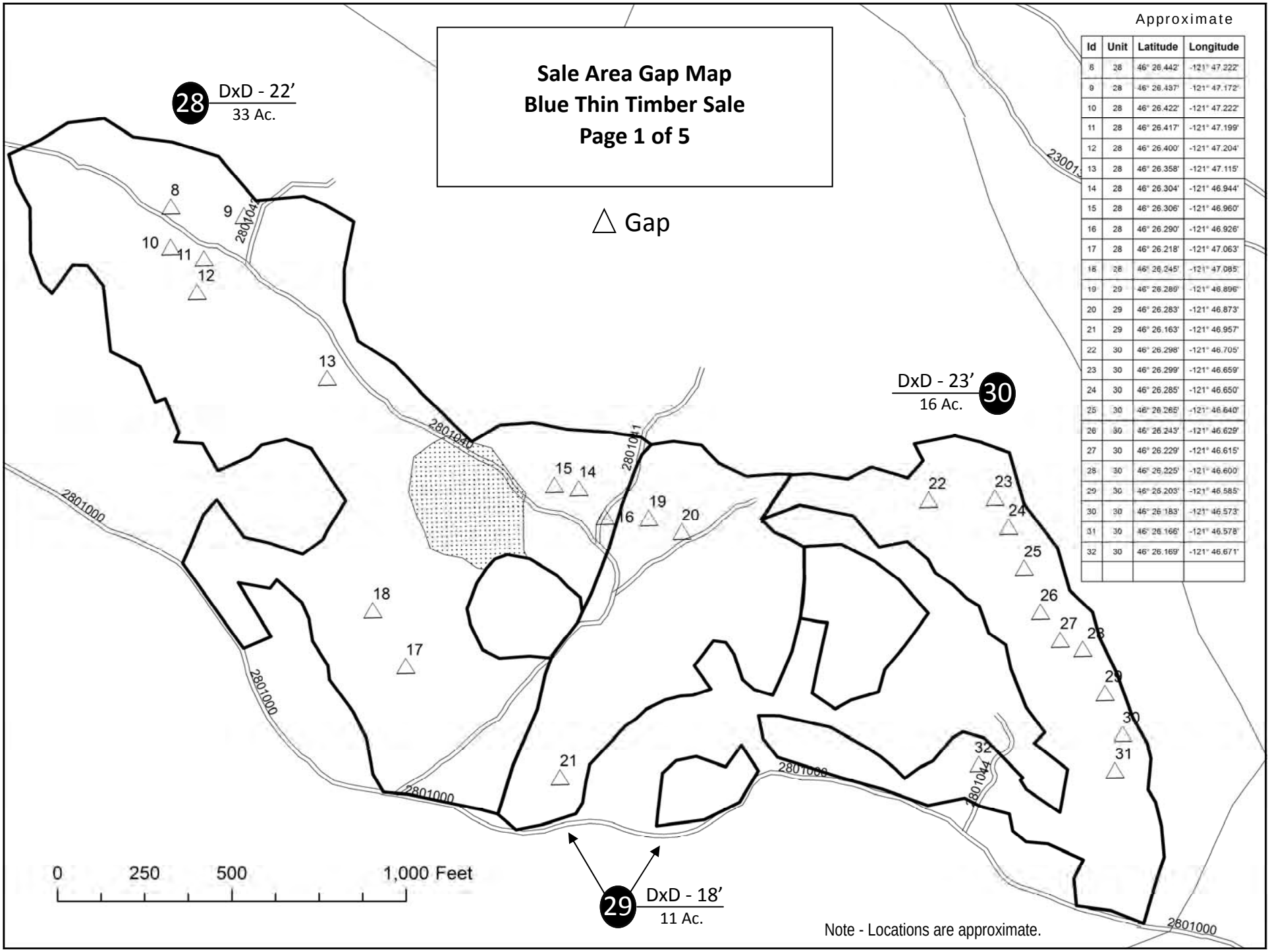

Approximate

Id	Unit	Latitude	Longitude
8	28	46° 26.442'	-121° 47.222'
9	28	46° 26.437'	-121° 47.172'
10	28	46° 26.422'	-121° 47.222'
11	28	46° 26.417'	-121° 47.199'
12	28	46° 26.400'	-121° 47.204'
13	28	46° 26.358'	-121° 47.115'
14	28	46° 26.304'	-121° 46.944'
15	28	46° 26.306'	-121° 46.960'
16	28	46° 26.290'	-121° 46.926'
17	28	46° 26.218'	-121° 47.063'
18	28	46° 26.245'	-121° 47.085'
19	29	46° 26.289'	-121° 46.896'
20	29	46° 26.283'	-121° 46.873'
21	29	46° 26.163'	-121° 46.957'
22	30	46° 26.298'	-121° 46.705'
23	30	46° 26.299'	-121° 46.659'
24	30	46° 26.285'	-121° 46.650'
25	30	46° 26.265'	-121° 46.640'
26	30	46° 26.243'	-121° 46.629'
27	30	46° 26.229'	-121° 46.615'
28	30	46° 26.225'	-121° 46.600'
29	30	46° 26.203'	-121° 46.585'
30	30	46° 26.183'	-121° 46.573'
31	30	46° 26.166'	-121° 46.578'
32	30	46° 26.169'	-121° 46.671'

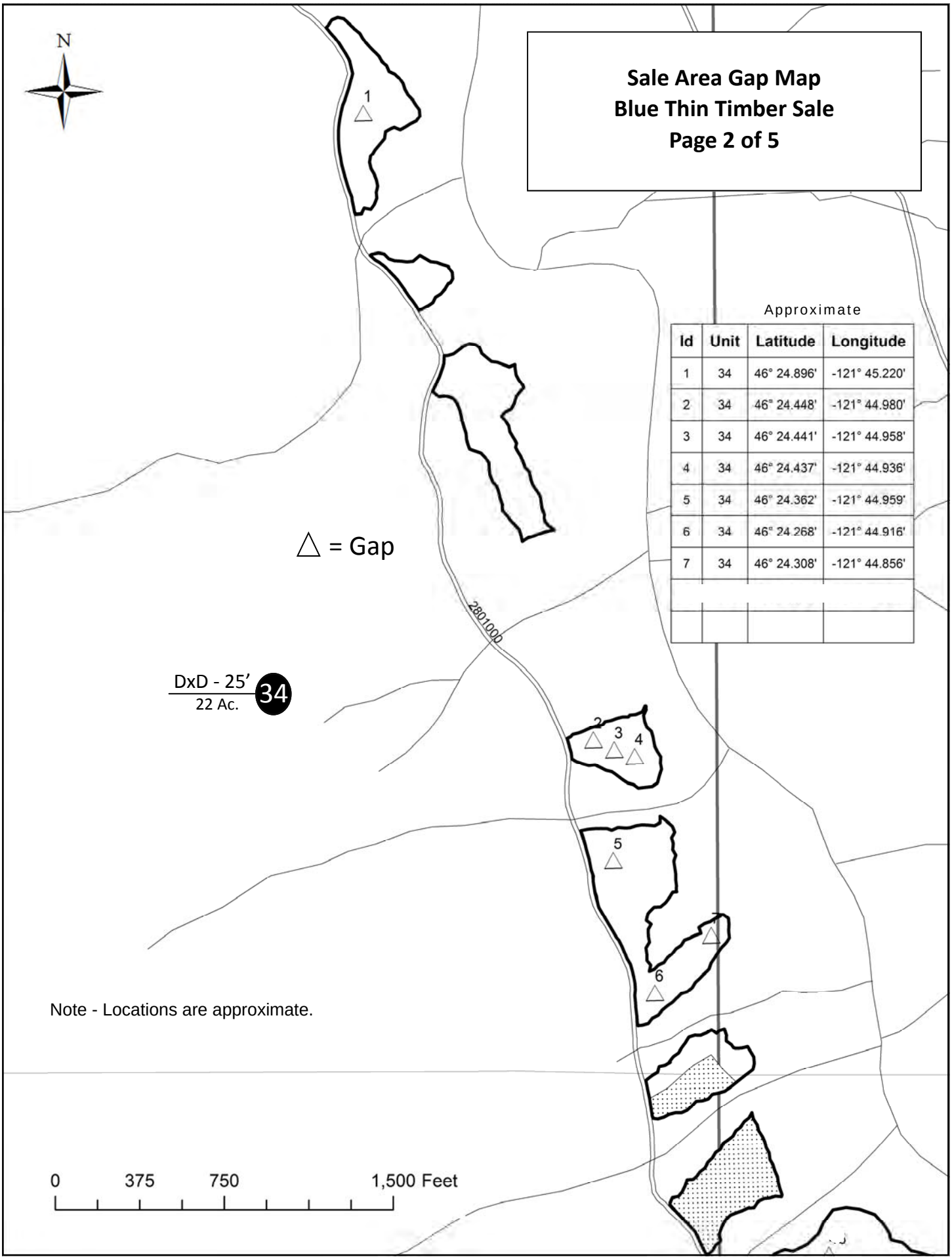

Sale Area Gap Map
Blue Thin Timber Sale
Page 2 of 5

Approximate

Id	Unit	Latitude	Longitude
1	34	46° 24.896'	-121° 45.220'
2	34	46° 24.448'	-121° 44.980'
3	34	46° 24.441'	-121° 44.958'
4	34	46° 24.437'	-121° 44.936'
5	34	46° 24.362'	-121° 44.959'
6	34	46° 24.268'	-121° 44.916'
7	34	46° 24.308'	-121° 44.856'

Approximate

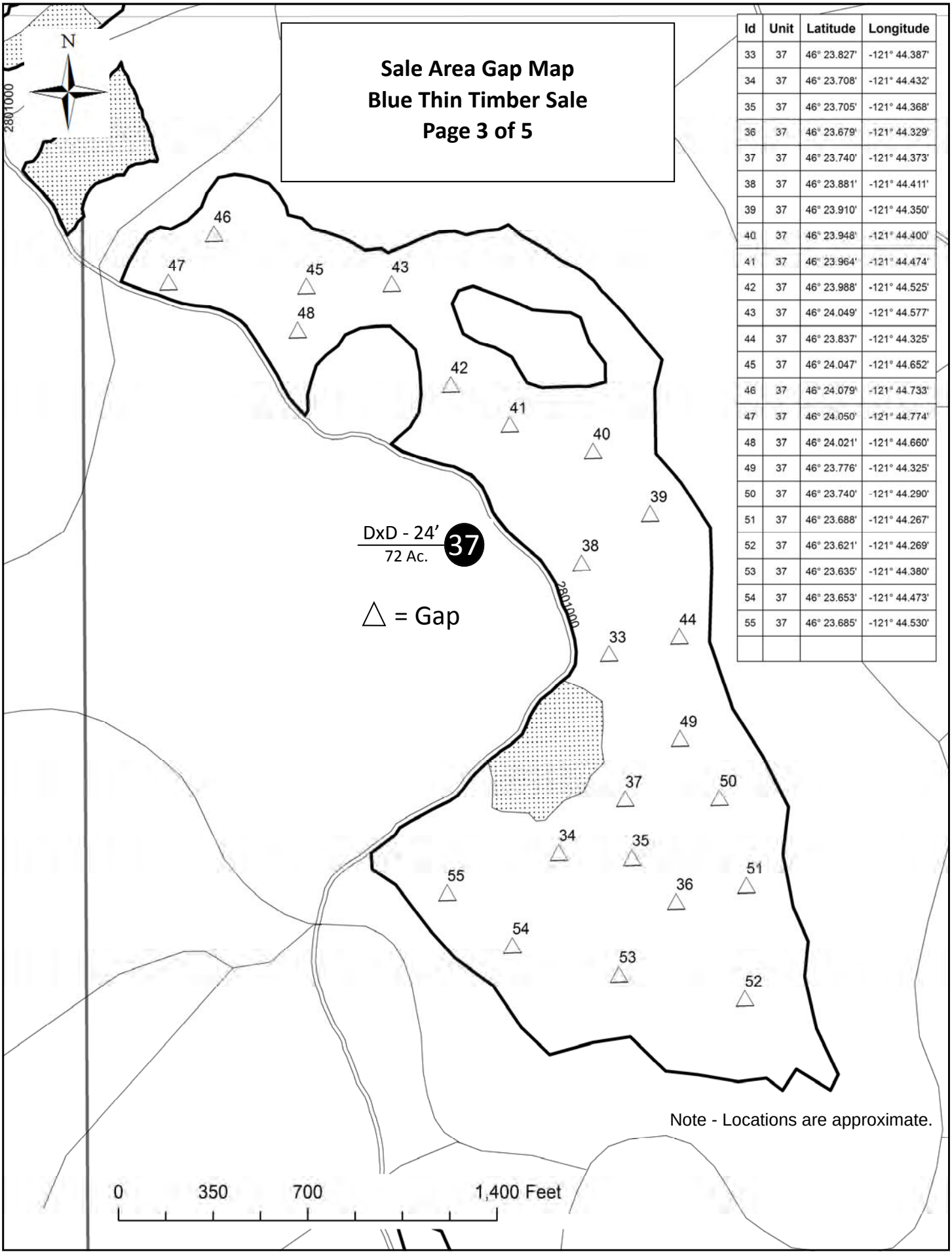

Id	Unit	Latitude	Longitude
33	37	46° 23.827'	-121° 44.387'
34	37	46° 23.708'	-121° 44.432'
35	37	46° 23.705'	-121° 44.368'
36	37	46° 23.679'	-121° 44.329'
37	37	46° 23.740'	-121° 44.373'
38	37	46° 23.881'	-121° 44.411'
39	37	46° 23.910'	-121° 44.350'
40	37	46° 23.948'	-121° 44.400'
41	37	46° 23.964'	-121° 44.474'
42	37	46° 23.988'	-121° 44.525'
43	37	46° 24.049'	-121° 44.577'
44	37	46° 23.837'	-121° 44.325'
45	37	46° 24.047'	-121° 44.652'
46	37	46° 24.079'	-121° 44.733'
47	37	46° 24.050'	-121° 44.774'
48	37	46° 24.021'	-121° 44.660'
49	37	46° 23.776'	-121° 44.325'
50	37	46° 23.740'	-121° 44.290'
51	37	46° 23.688'	-121° 44.267'
52	37	46° 23.621'	-121° 44.269'
53	37	46° 23.635'	-121° 44.380'
54	37	46° 23.653'	-121° 44.473'
55	37	46° 23.685'	-121° 44.530'

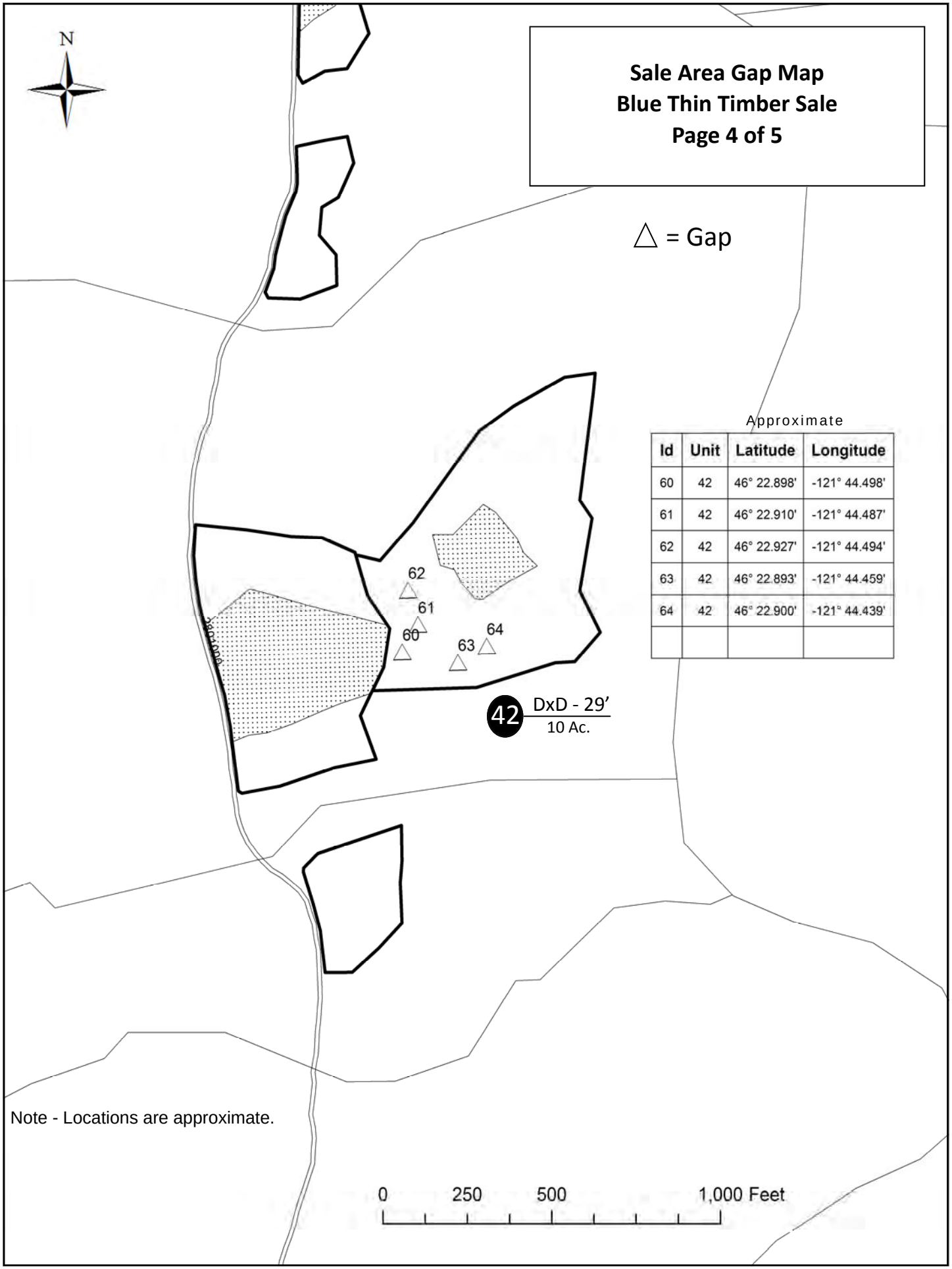

Sale Area Gap Map
Blue Thin Timber Sale
Page 4 of 5

Approximate

Id	Unit	Latitude	Longitude
60	42	46° 22.898'	-121° 44.498'
61	42	46° 22.910'	-121° 44.487'
62	42	46° 22.927'	-121° 44.494'
63	42	46° 22.893'	-121° 44.459'
64	42	46° 22.900'	-121° 44.439'

Note - Locations are approximate.

Sale Area Gap Map
Blue Thin Timber Sale
Page 5 of 5

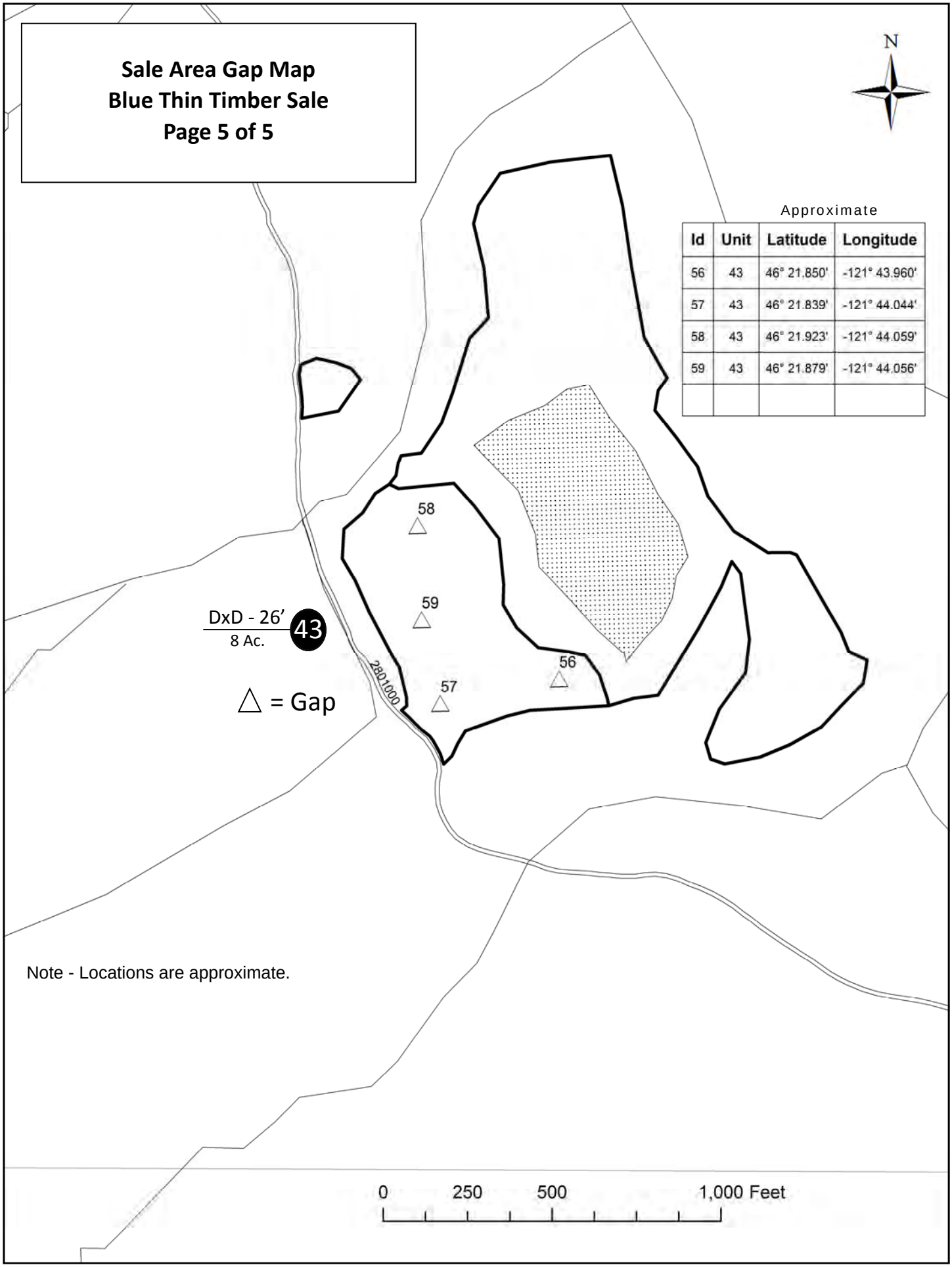

Approximate

Id	Unit	Latitude	Longitude
56	43	46° 21.850'	-121° 43.960'
57	43	46° 21.839'	-121° 44.044'
58	43	46° 21.923'	-121° 44.059'
59	43	46° 21.879'	-121° 44.056'

Note - Locations are approximate.