

FOREST SERVICE Tumalo Trail System

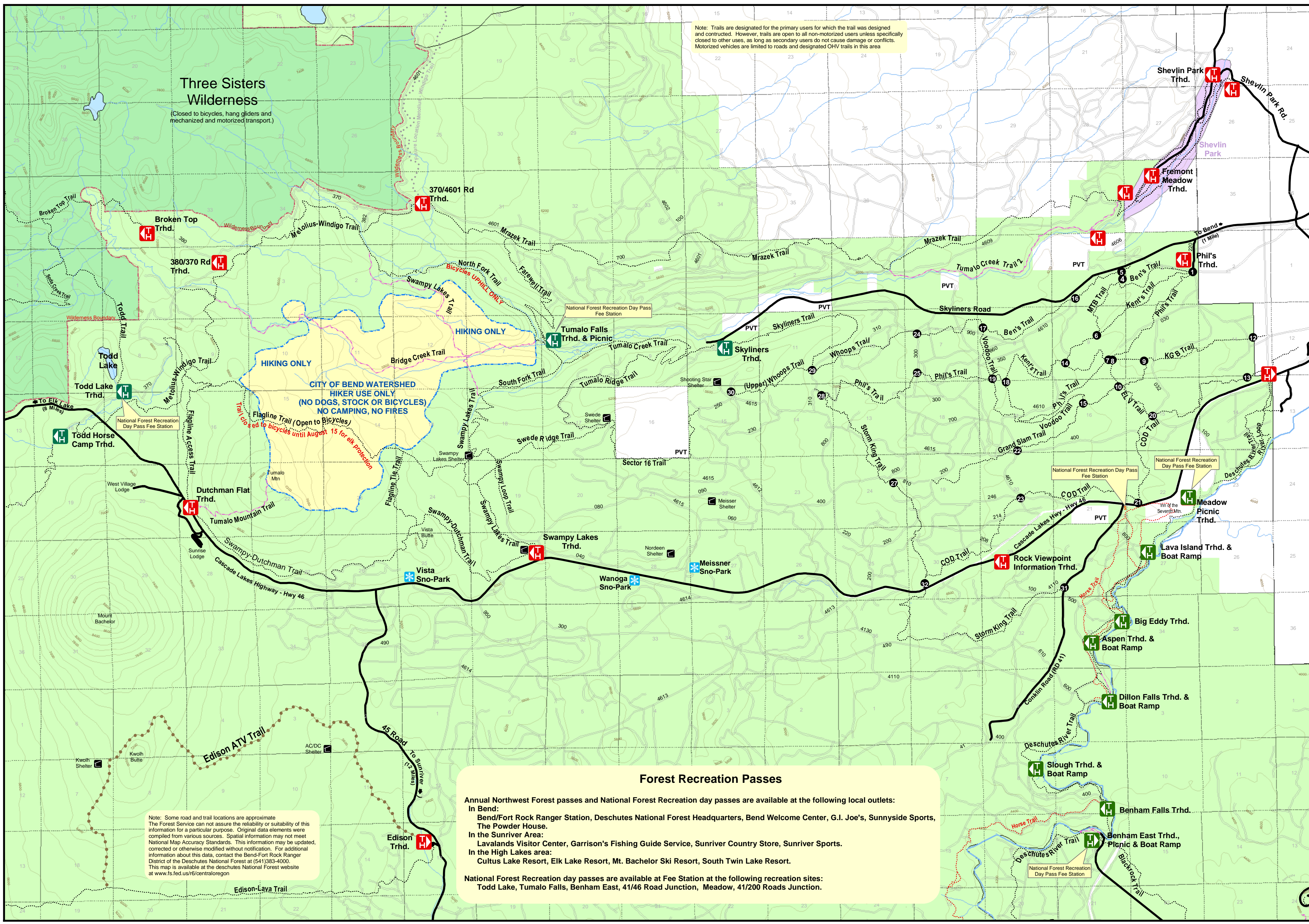

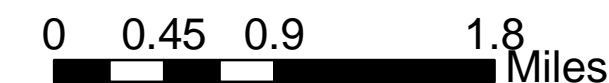
Bend-Fort Rock R.D., Deschutes N.F.

- Deschutes National Forest
- Three Sisters Wilderness
- Bend Municipal Watershed

- PVT Private Land
- Shevlin Park (Bend Park District)
- 200 Foot Contours
- Paved Roads
- Dirt/Gravel Roads

- Multiple Use Trails
- Horse Trails
- Hiking Only Trail
- ATV Trails

- Trailhead Location (No Pass Required)
- Trailhead Location (National Forest Recreation Day Pass or Northwest Forest Pass Required)
- Trail Junction Numbers
- Shelters (No Overnight Use)



Note: Trails are designated for the primary users for which the trail was designed and constructed. However, trails are open to all non-motorized users unless specifically closed to other uses, as long as secondary users do not cause damage or conflicts. Motorized vehicles are limited to roads and designated OHV trails in this area.

Three Sisters Wilderness
(Closed to bicycles, hang gliders and mechanized and motorized transport.)

CITY OF BEND WATERSHED
HIKER USE ONLY
(NO DOGS, STOCK OR BICYCLES)
NO CAMPING, NO FIRES
Flagline Trail (Open to Bicycles)
Trail closed to bicycles until August 15 for elk protection

Forest Recreation Passes

Annual Northwest Forest passes and National Forest Recreation day passes are available at the following local outlets:

- In Bend:**
Bend/Fort Rock Ranger Station, Deschutes National Forest Headquarters, Bend Welcome Center, G.I. Joe's, Sunnyside Sports, The Powder House.
- In the Sunriver Area:**
Lavalands Visitor Center, Garrison's Fishing Guide Service, Sunriver Country Store, Sunriver Sports.
- In the High Lakes area:**
Cultus Lake Resort, Elk Lake Resort, Mt. Bachelor Ski Resort, South Twin Lake Resort.

National Forest Recreation day passes are available at Fee Station at the following recreation sites:
Todd Lake, Tumalo Falls, Benham East, 41/46 Road Junction, Meadow, 41/200 Roads Junction.

Note: Some road and trail locations are approximate. The Forest Service can not assure the reliability or suitability of this information for a particular purpose. Original data elements were compiled from various sources. Spatial information may not meet National Map Accuracy Standards. This information may be updated, corrected or otherwise modified without notification. For additional information about this data, contact the Bend-Fort Rock Ranger District of the Deschutes National Forest at (541)383-4000. This map is available at the deschutes National Forest website at www.fs.fed.us/r6/centraloregon