


BRIDGER-TETON NATIONAL FOREST



ALTERNATIVE F

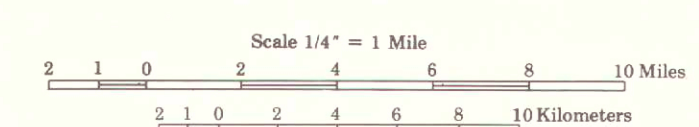
Preferred Alternative - Emphasizes market and nonmarket opportunities affecting the forest's Zone of Influence (the area most influenced by forest management activities). A mix of opportunities is based upon site-specific trade-offs between competing interests to find the mix that will best meet the needs of those publics concerned about specific areas and achieve high net public benefit.

LAND & RESOURCE MANAGEMENT PLAN AND FINAL ENVIRONMENTAL IMPACT STATEMENT

WYOMING

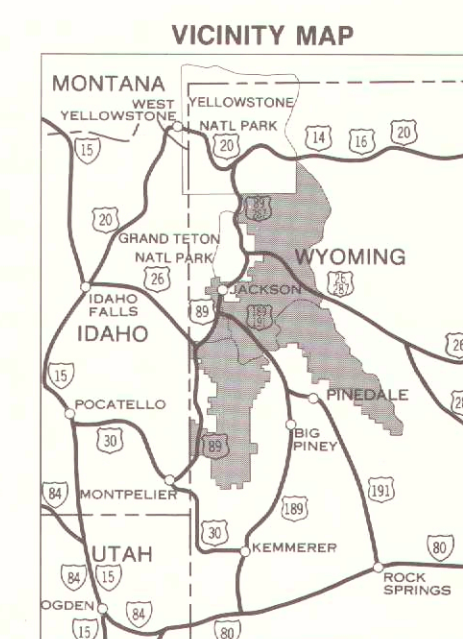
WIND RIVER AND SIXTH PRINCIPAL MERIDIANS

SEPTEMBER 1989



LEGEND

- | | |
|--------------------------------------|------------------------------------|
| — NATIONAL FOREST BOUNDARY | ROAD |
| - - - ADMINISTRATIVE FOREST BOUNDARY | U.S. HIGHWAY |
| NON-NATIONAL FOREST LAND | STATE HIGHWAY |
| MANAGEMENT AREA | FOREST SUPERVISOR'S OFFICE |
| ROADING INFLUENCE AREA DECADE 1 | DISTRICT RANGER OFFICE |
| ROADING INFLUENCE AREA DECADES 2-5 | OTHER FOREST SERVICE FACILITY |
| ROADING INFLUENCE AREA ALL DECADES | RECREATION SITE |
| | SKI AREA |
| | TOPOGRAPHIC QUADRANGLE CORNER TICK |



Desired Future Conditions

See Forest Plan Chapter 4 and FEIS Appendix E for complete text.

- | | |
|----|---|
| 7B | GRIZZLY BEAR HABITAT RECOVERY - An area managed to provide food and security for grizzly bears in a mainly primitive area with few roads and limited human access. |
| 12 | BACKCOUNTRY BIG GAME HUNTING, DISPERSED RECREATION, AND WILDLIFE SECURITY AREAS - An area managed for high-quality wildlife habitat and escape cover, big game hunting opportunities, and dispersed recreation activities. |
| 10 | SIMULTANEOUS DEVELOPMENT OF RESOURCES, OPPORTUNITIES FOR HUMAN EXPERIENCES, AND SUPPORT FOR BIG GAME AND A WIDE VARIETY OF WILDLIFE SPECIES - An area managed to allow for some resource development and roads while having no adverse and some beneficial effects on wildlife. |
| 7A | GRIZZLY BEAR HABITAT RECOVERY THROUGH SCHEDULED TIMBER HARVEST - An area managed to provide food and security for the recovery of grizzly bears while allowing for some resource development and roads. |
| 1A | MAXIMUM RESOURCE DEVELOPMENT - An area managed for timber harvest, oil and gas, and other commercial activities with many roads and minor-but-adequate emphasis on other resources. |
| 1B | SUBSTANTIAL COMMODITY RESOURCE DEVELOPMENT WITH MODERATE ACCOMMODATION OF OTHER RESOURCES - An area managed for timber harvest, oil and gas, and other commercial activities with many roads and moderate-to-occasional-substantial emphasis on other resources. |
| 6A | WILDERNESS - A pristine setting where little or no evidence of human use or presence exists. |
| 6B | WILDERNESS - A natural setting where some evidence of human use or presence exists. |
| 6C | WILDERNESS - An essentially natural setting where evidence of human use or presence exists, particularly in such concentrated use areas as campsites. |
| 6D | WILDERNESS - An essentially natural setting that exists near heavily used developed recreation sites outside wilderness. |
| 6S | WILDERNESS STUDY AREA - A protected area considered for inclusion in the Wilderness System where some activities not permitted in wilderness are allowed. |
| 2A | NON-MOTORIZED RECREATION AREAS - An unroaded area managed to give a quiet, almost primitive recreation experience. |
| 2B | MOTORIZED RECREATION AREAS - An area managed to give a motorized recreation experience. |
| 3 | RIVER RECREATION - An area managed to give river-recreation and scenic-recreation experiences. |
| 8A | DEVELOPED AND ADMINISTRATIVE SITES - An area managed for campgrounds, other noncommercial areas, and Forest Service administrative sites, including related roads and sites. |
| 8B | SPECIAL USE RECREATION AREAS - An area managed for permitted, private recreation homes, permittees, and others offering services to the public, including related roads and sites. |
| 4 | SPECIAL EMPHASIS AREA FOR MUNICIPAL WATER SUPPLY - An area managed to protect municipal water supplies. |
| 8 | ENVIRONMENTAL EDUCATION ABOUT INTEGRATED MULTIPLE USE - An area managed to provide conservation and environmental education including the study and practice of forest management. |

The Desired Future Conditions identified on this map and the management direction defined in the Forest Plan apply to National Forest System lands only. They do not apply to any lands in State, private, or other ownerships.

