




Payette  
National  
Forest


# Coffee Cup Lake Overlook

The trail to the Coffee Cup Lake view point provides stunning views nearly the entire way. Once you reach the saddle, you are rewarded with views of Grass Mountain Lakes nestled below. From the top of the saddle, it's a short walk to view Coffee Cup Lake and the valleys to the west.

**Note:** The trail is very rocky and can be hard on knees and ankles.



**Accepted Uses:**



**Trail Details:**

Distance Roundtrip: 6.4 miles

Elevation Gain: 1,000 feet

Elevation Start: 6,790 feet

Elevation End: 7,790 feet

**Trailhead Facilities:**

Water: No

Toilets: No

Picnic Area: No

Campgrounds: Grouse Campground, 9 miles south, and Hazard Lake Campground, 3 miles north, are the nearest developed campgrounds.

**Season:**

Typically snow free and accessible from July through October.

**Access:**

Distance to TH: 25 miles

Time to TH: 55 minutes

From McCall, travel west on Highway 55.

- Drive 5 miles and turn right on to Goose Lake Road.
- Continue north for 7 miles then keep left to head toward Goose Lake.
- Drive 13 more miles and the trailhead parking area will be on the right.

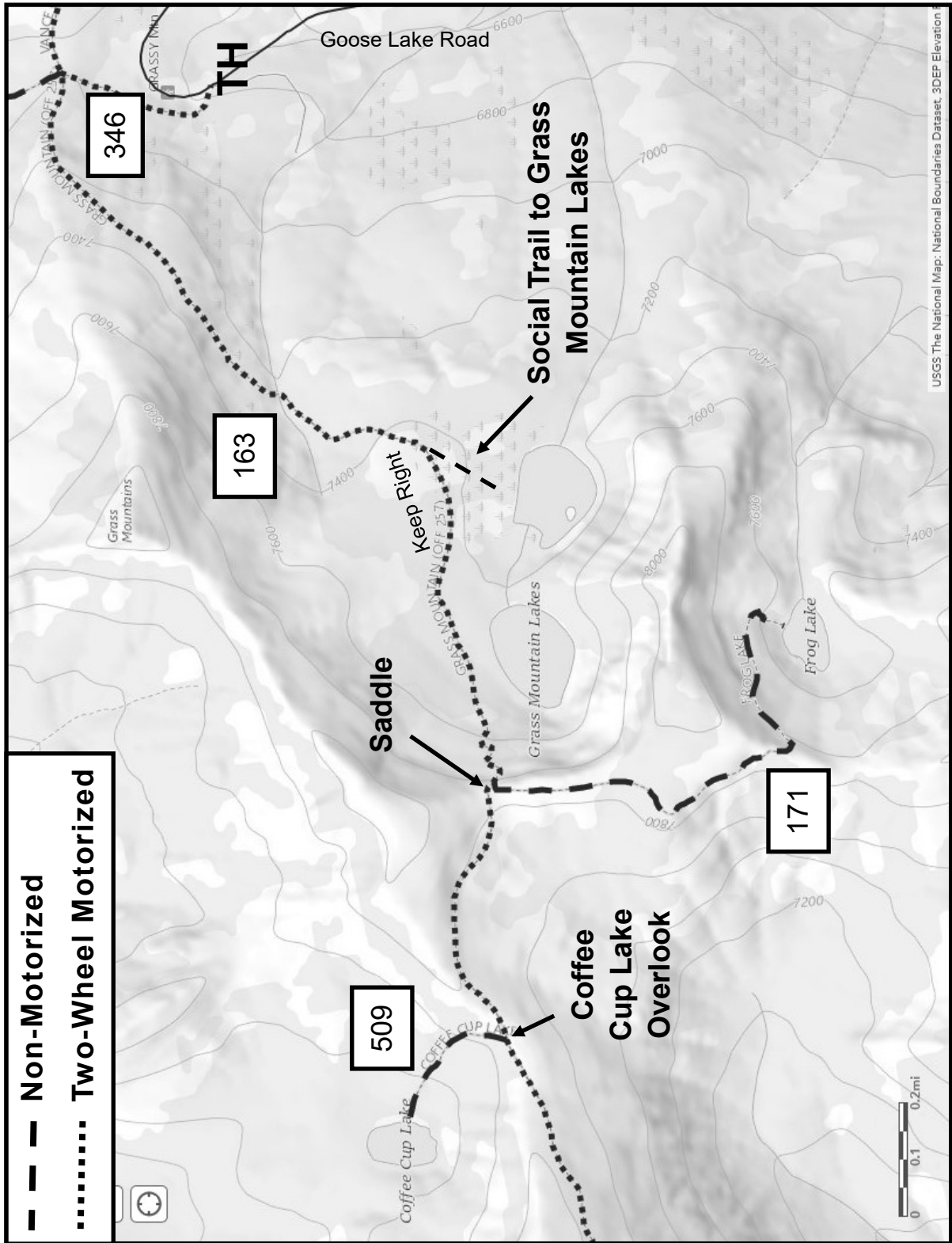


McCall Ranger District  
102 West Lake Street  
McCall, ID 83638  
208-634-0400



Payette  
National  
Forest

# Coffee Cup Lake Overlook



McCall Ranger District  
 102 West Lake Street  
 McCall, ID 83638  
 208-634-0400