

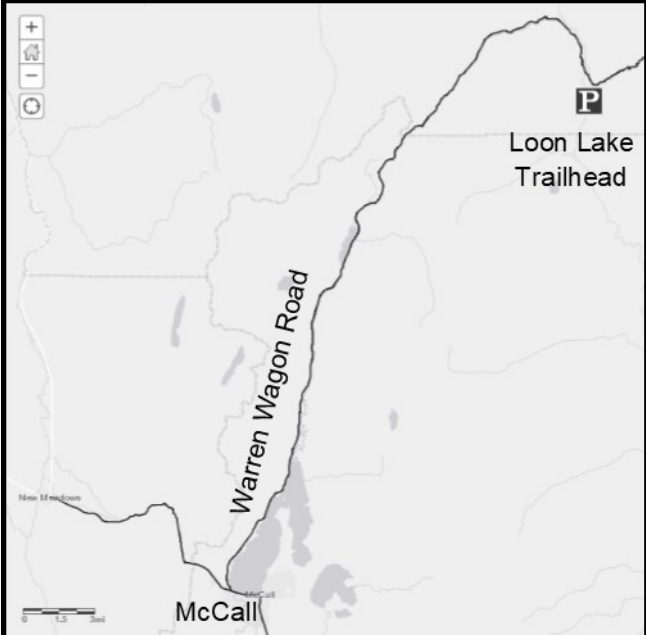



Payette
National
Forest

Loon Lake Loop Trail

This loop trail takes you up and down rolling hills, to the shores of scenic Loon Lake, and along the beautiful Sesech River. Many people do this loop as a long day hike, but there are plenty of spots to camp near the lake that make it a great overnight trip.

Note: If you're feeling adventurous, check out the B-23 "Dragon Bomber" crash site (GPS Coordinates: 45.1589, -115.8413) on the south side of the lake. Cross Loon Creek and follow the social trail to the plane. This is a historic site, so please **do not** take home any pieces from the plane or the crash site.

	<p>Accepted Uses:</p> 
<p>Access:</p> <p><u>Distance to TH:</u> 37 miles</p> <p><u>Time to TH:</u> 1 hour 30 minutes</p> <p>From McCall, travel west on Highway 55.</p> <ul style="list-style-type: none">• Turn right on to Warren Wagon Road and travel north for 35 miles, approximately 8 miles past the Burgdorf junction.• Turn right on to FS Road 378 toward Chinook Campground.• The trailhead is at the end of the road.	<p>Trail Details:</p> <p><u>Distance:</u> 10.9 miles</p> <p><u>Elevation Gain:</u> 1,200 feet</p> <p><u>Elevation Start:</u> 5,700 feet</p> <p><u>Elevation End:</u> 5,820 feet</p> <p>Trailhead Facilities:</p> <p><u>Water:</u> Yes (at the campground)</p> <p><u>Toilets:</u> Yes</p> <p><u>Picnic Area:</u> Yes</p> <p><u>Campgrounds:</u> Chinook Campground, on the way to the trailhead, is the nearest developed campground.</p> <p>Season:</p> <p>Typically snow free and accessible from June through November.</p>

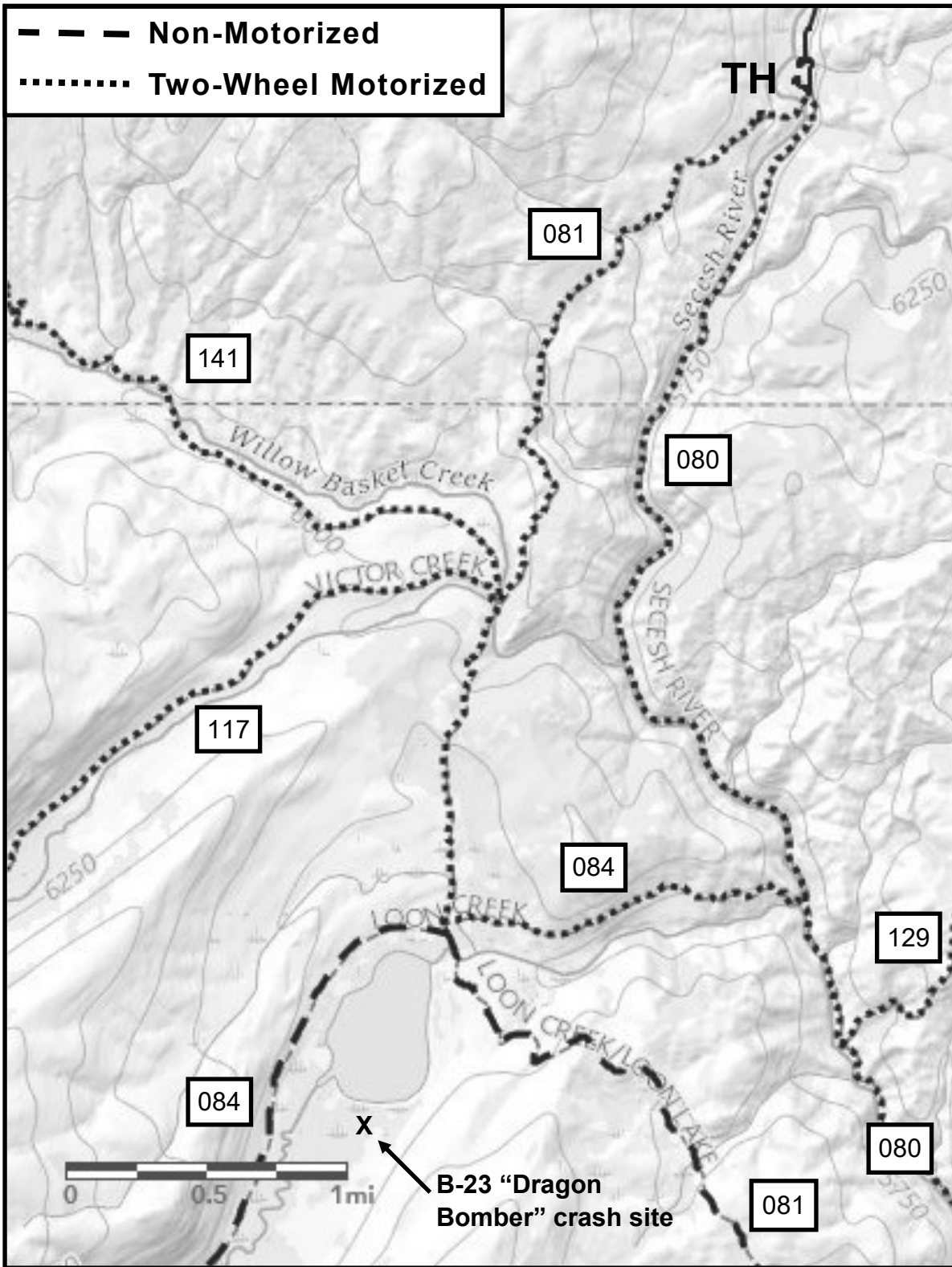


McCall Ranger District
102 West Lake Street
McCall, ID 83638
208-634-0400



Payette
National
Forest

Loon Lake Loop Trail



McCall Ranger District
102 West Lake Street
McCall, ID 83638
208-634-0400