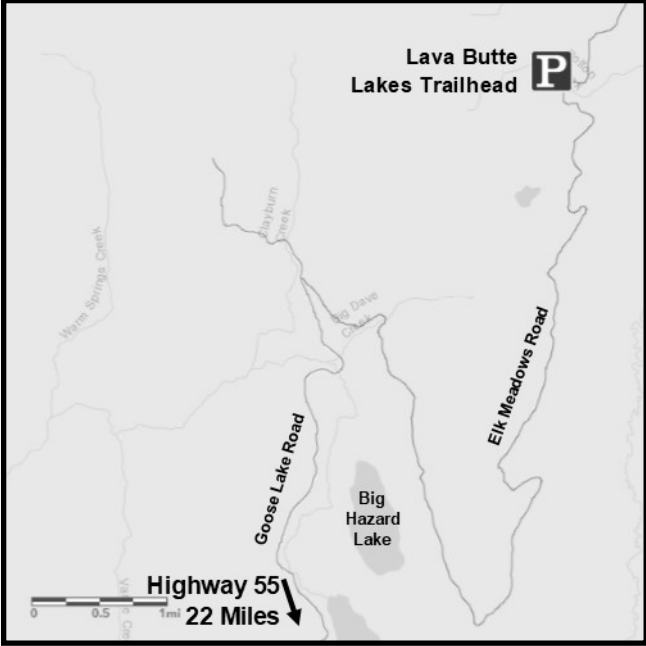




Payette
National
Forest

Lava Butte Lakes Trail





A great fishing destination, the three Lava Butte Lakes are tucked beneath beautiful granite cliffs with Lava Butte to the north. A longer out-and-back hike starts at the Big Dave Trailhead and follows the Lava Ridge National Recreation Trail to the lakes.



Access:
Distance to TH: 40 miles
Time to TH: 1 hour 20 minutes
 From McCall, travel west on Highway 55.

- Drive 5 miles and turn right on to Goose Lake Road.
- Continue north for 7 miles then keep left to head toward Goose Lake.
- Drive 20 miles and turn right on to Elk Meadows Road.
- Continue for 8 miles to the trailhead on the left.

Accepted Uses:

Trail Details (#505 to #506):
Distance Roundtrip: 4.2 miles
Elevation Gain: 710 feet
Elevation Start: 7,030 feet
Elevation End: 7,740 feet

Trailhead Facilities:
Water: No
Toilets: No
Picnic Area: No
Campgrounds: Hazard Lake Campground, 12 miles south on Hazard Lake Road, is the nearest developed campground.

Season:
 Typically snow free and accessible from July through October.

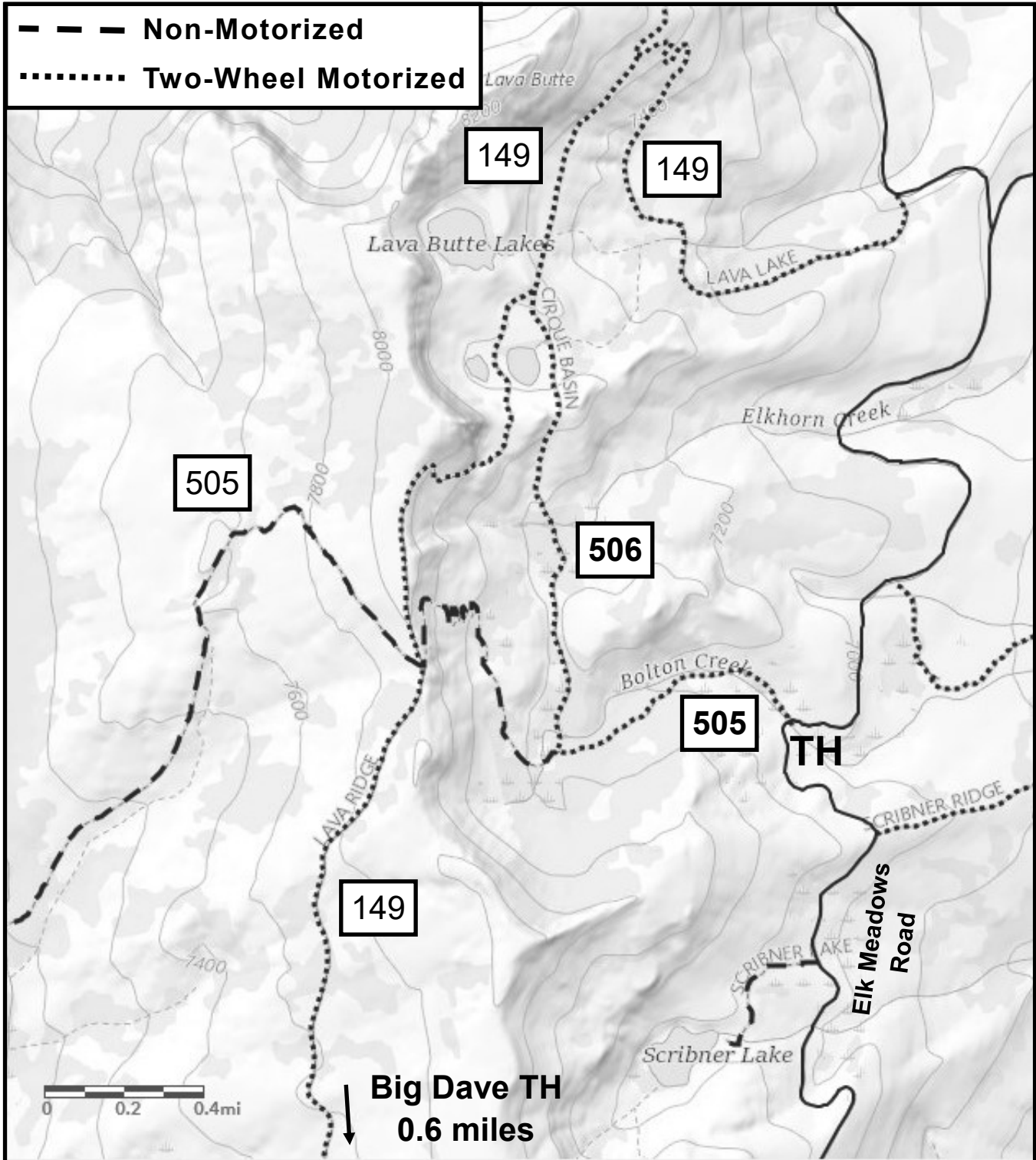


McCall Ranger District
 102 West Lake Street
 McCall, ID 83638
 208-634-0400



Payette National Forest

Lava Butte Lakes Trail



McCall Ranger District
102 West Lake Street
McCall, ID 83638
208-634-0400